

Approvisionnement en granulats: entrée zones 2011 - Aquitaine

Bordeaux, le 27 janvier 2015

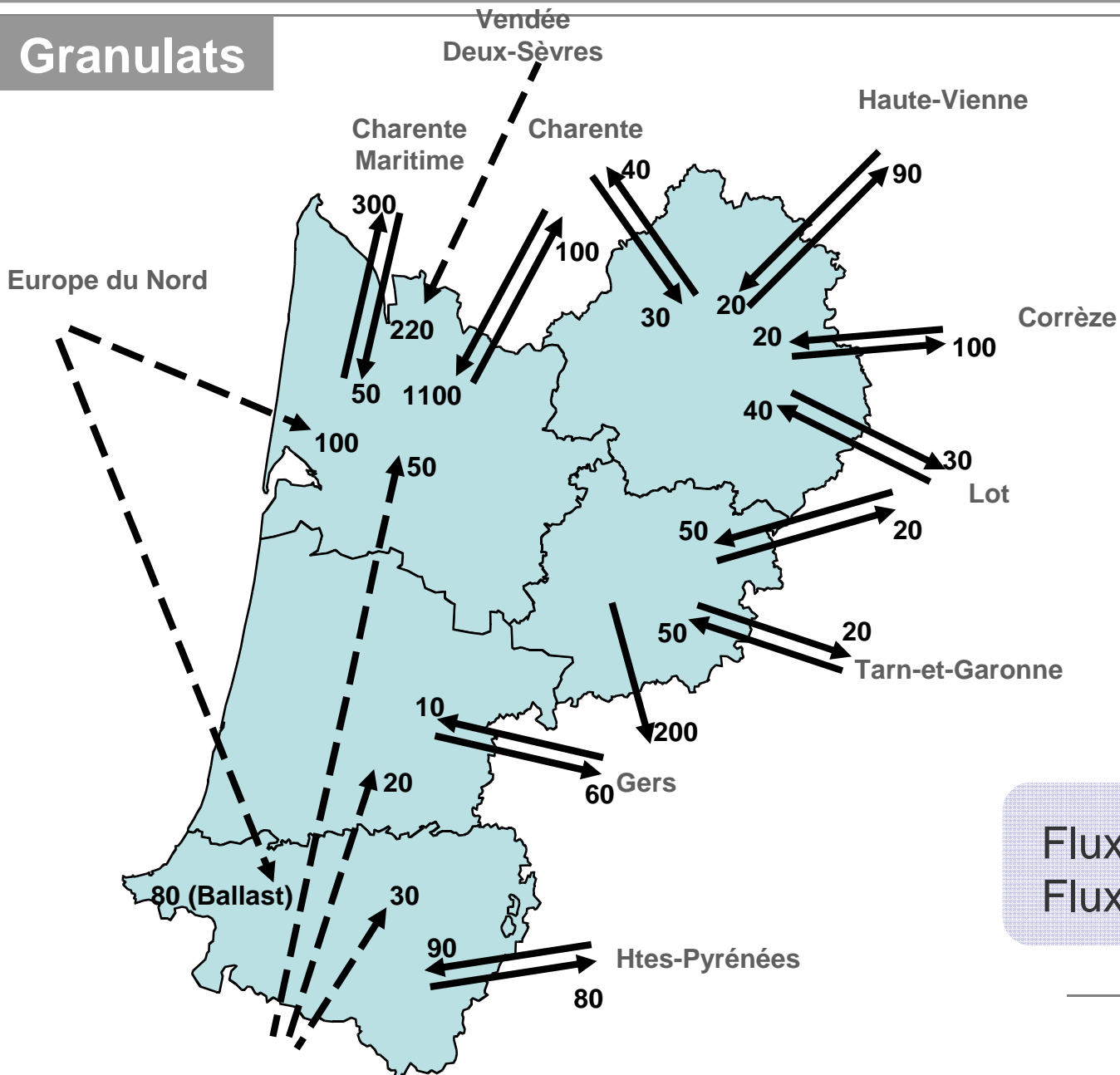
Marché des granulats en Aquitaine - 2011

- | Identification des principaux flux inter et intra régionaux

2- flux interrégionaux - 2011

Granulats

en 1 000 t.

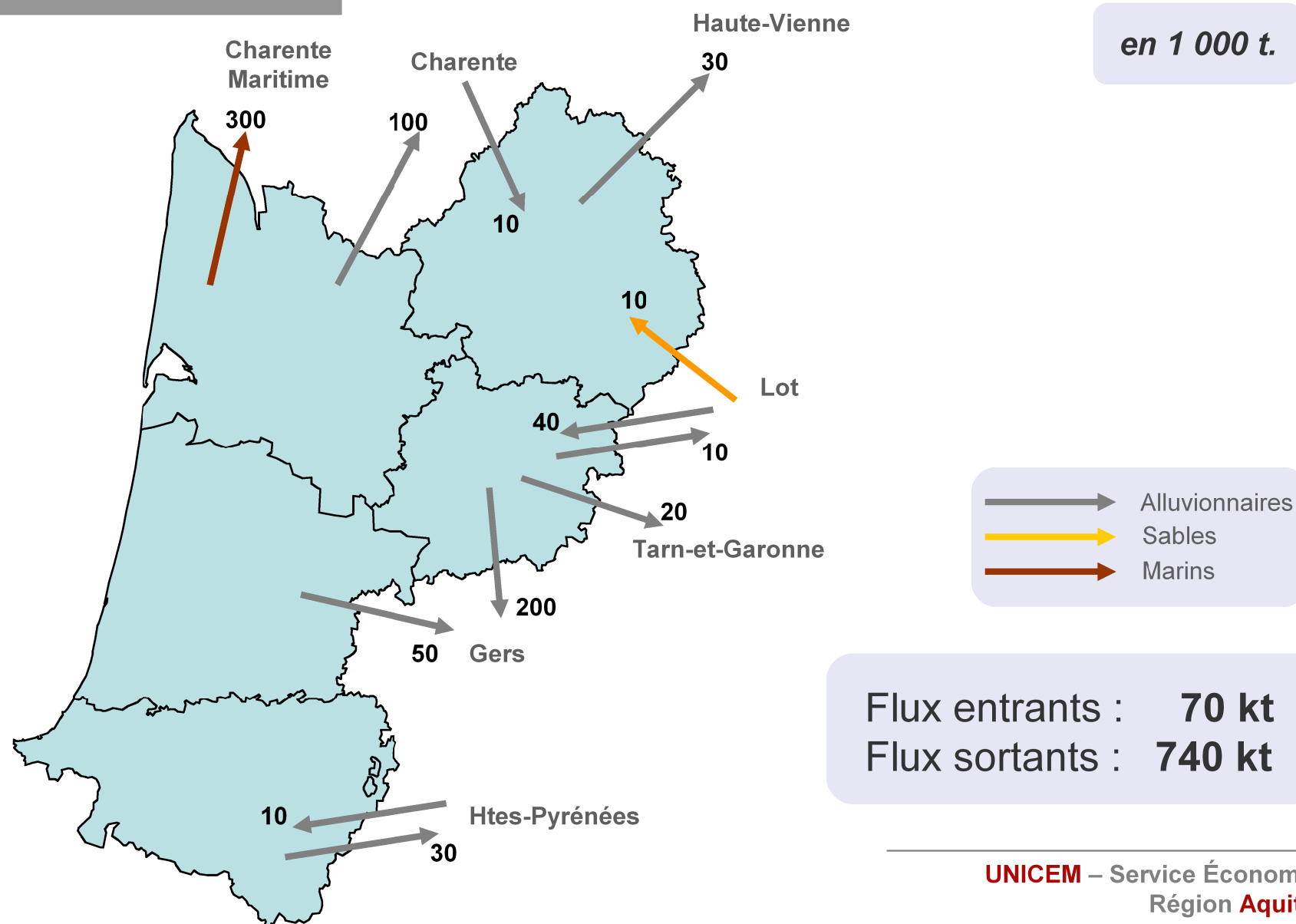


→ Granulats

Flux entrants : 1 960 kt
Flux sortants : 1 100 kt

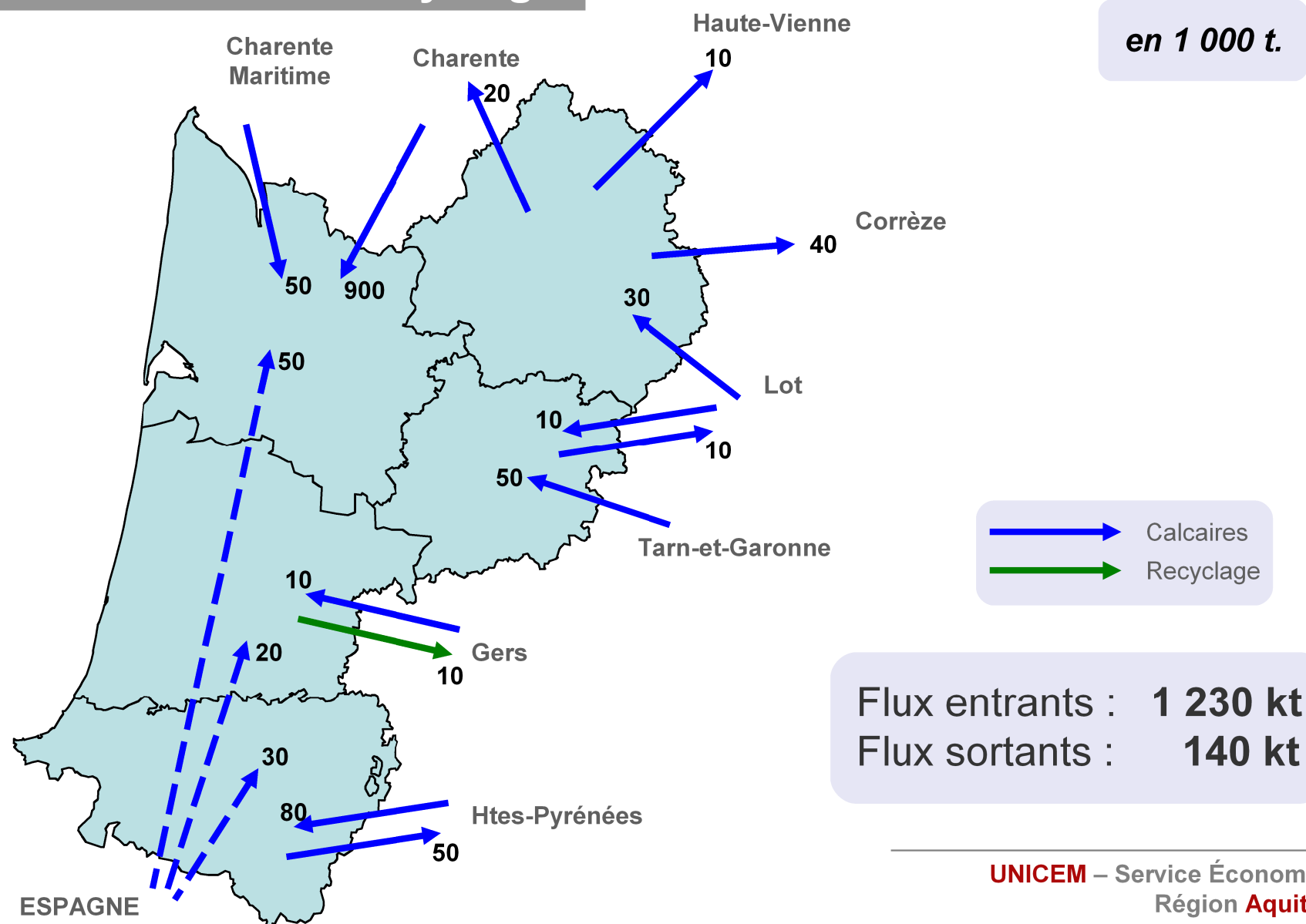
2- flux interrégionaux - 2011

Roches meubles



2- flux interrégionaux - 2011

Roches calcaires et recyclage



2- flux interrégionaux - 2011

Roches éruptives

Vendée
Deux-Sèvres

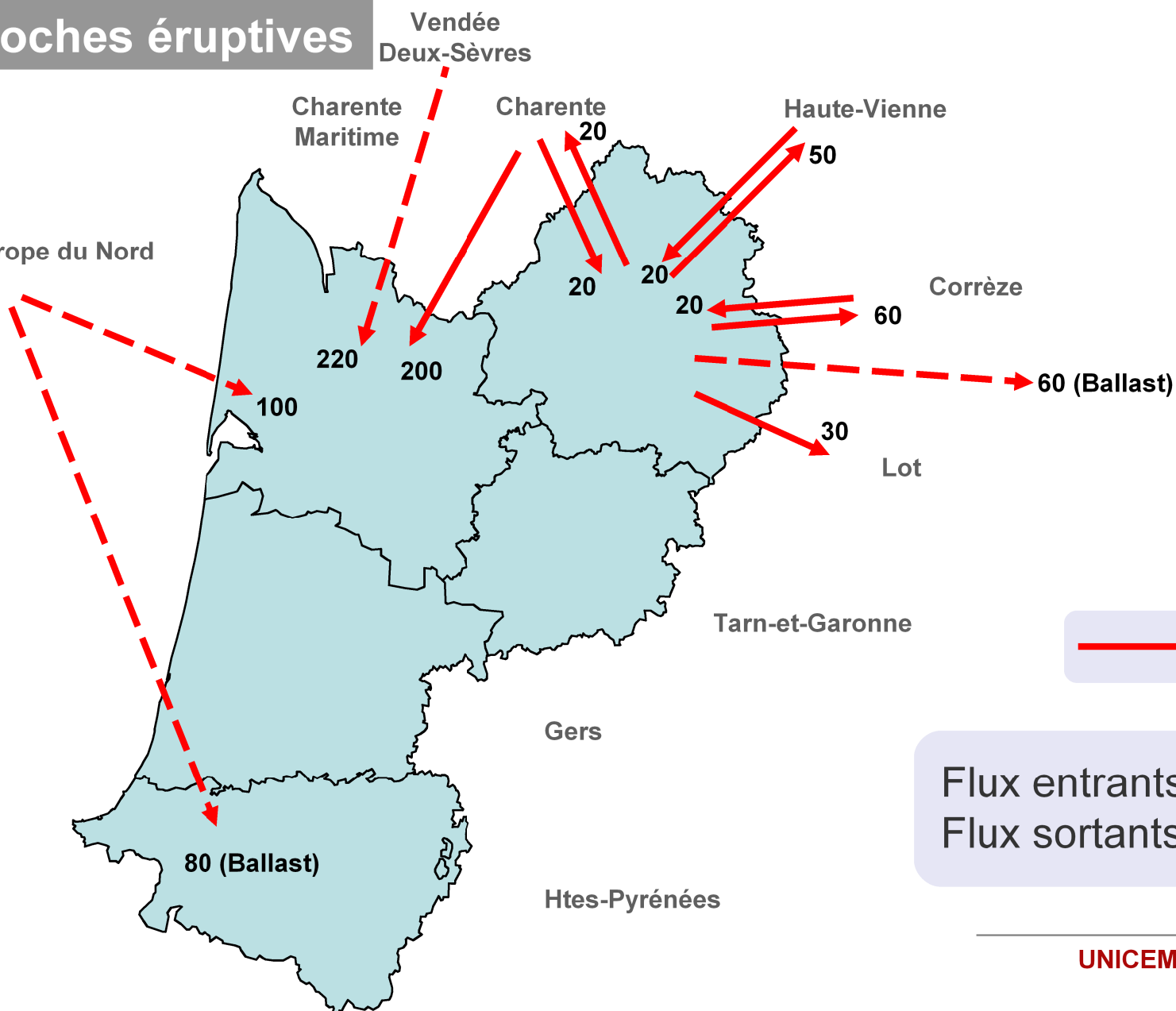
Charente
Maritime

Charente

Haute-Vienne

en 1 000 t.

Europe du Nord

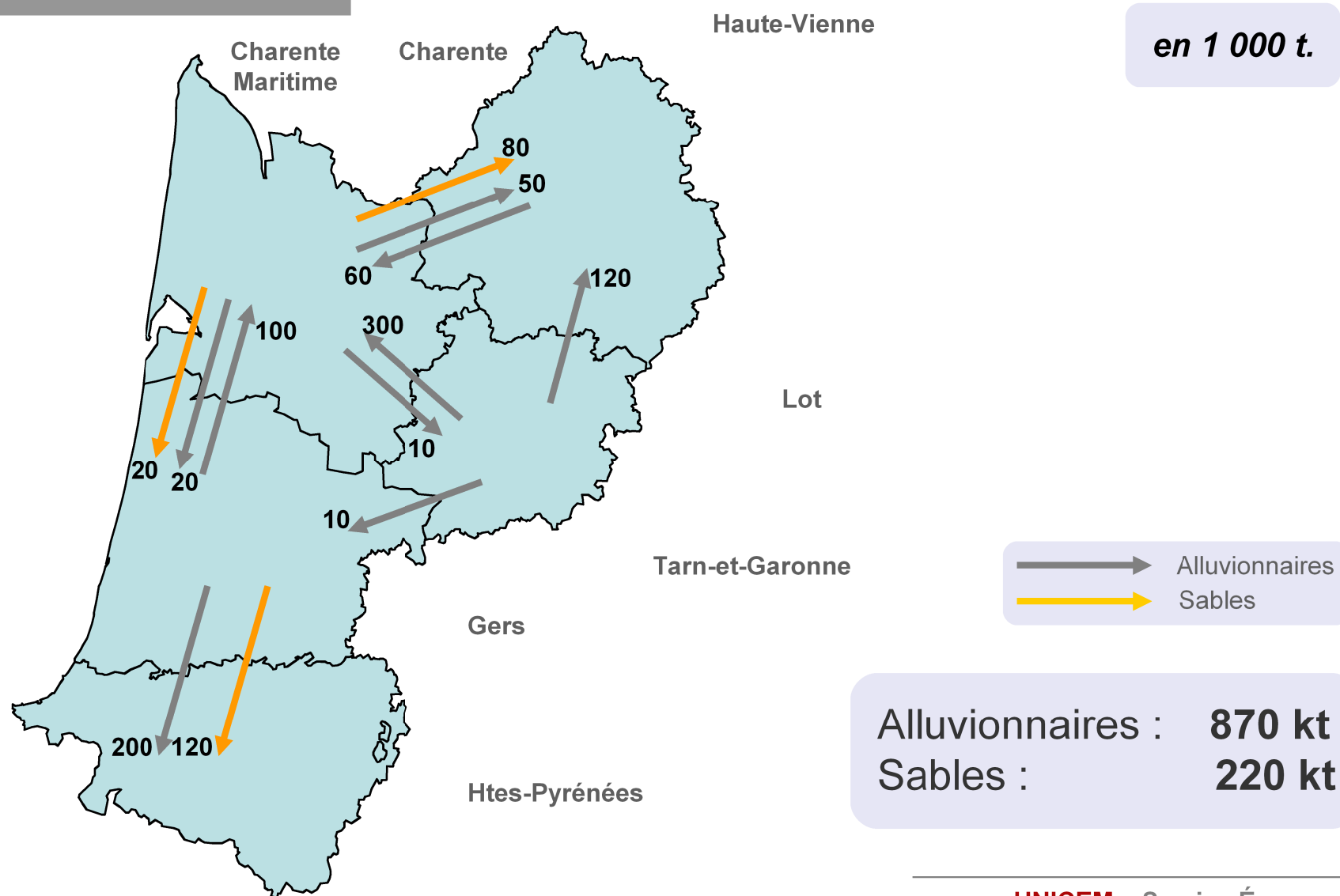


Flux entrants : **660 kt**

Flux sortants : **220 kt**

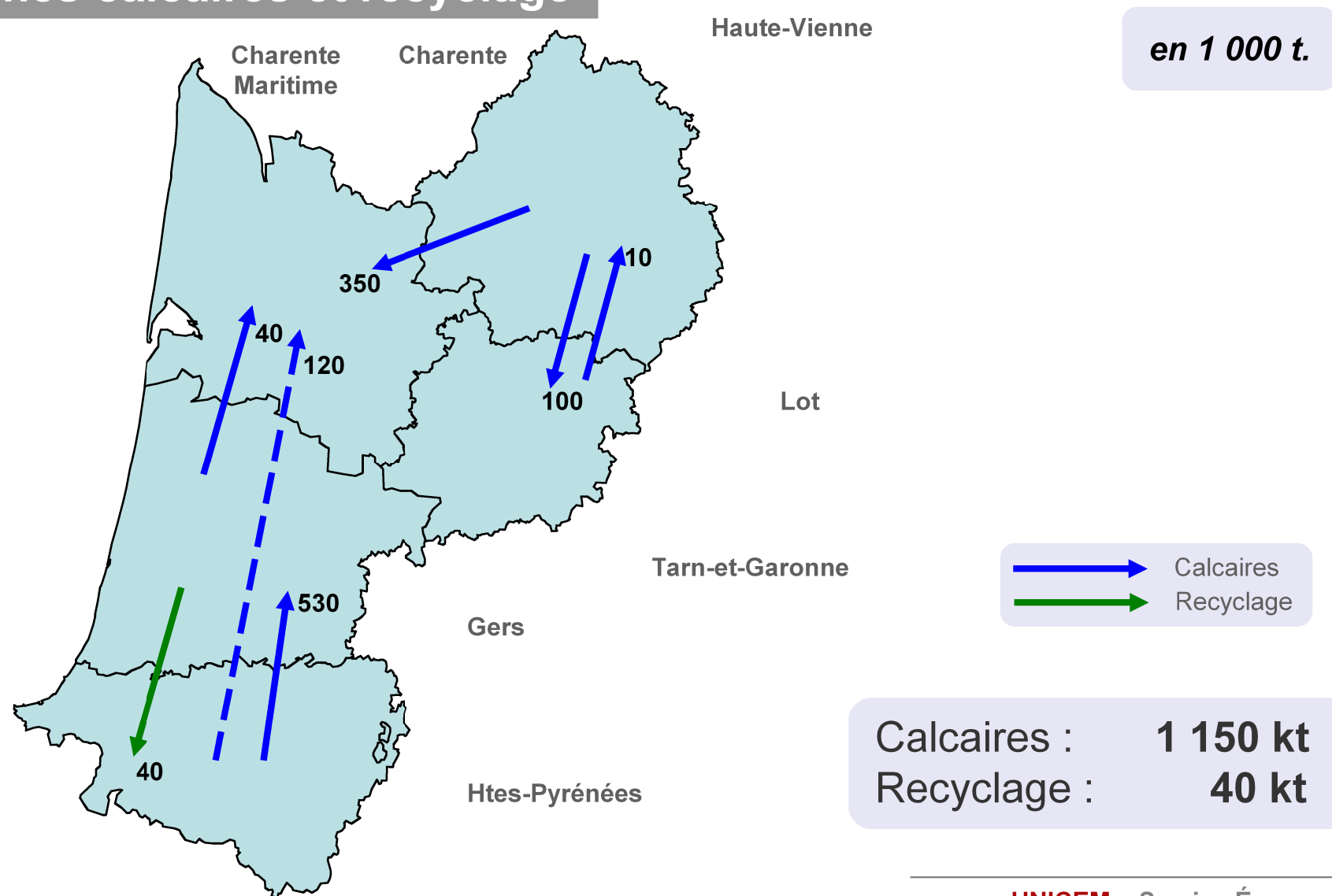
2- flux intra-régionaux - 2011

Roches meubles



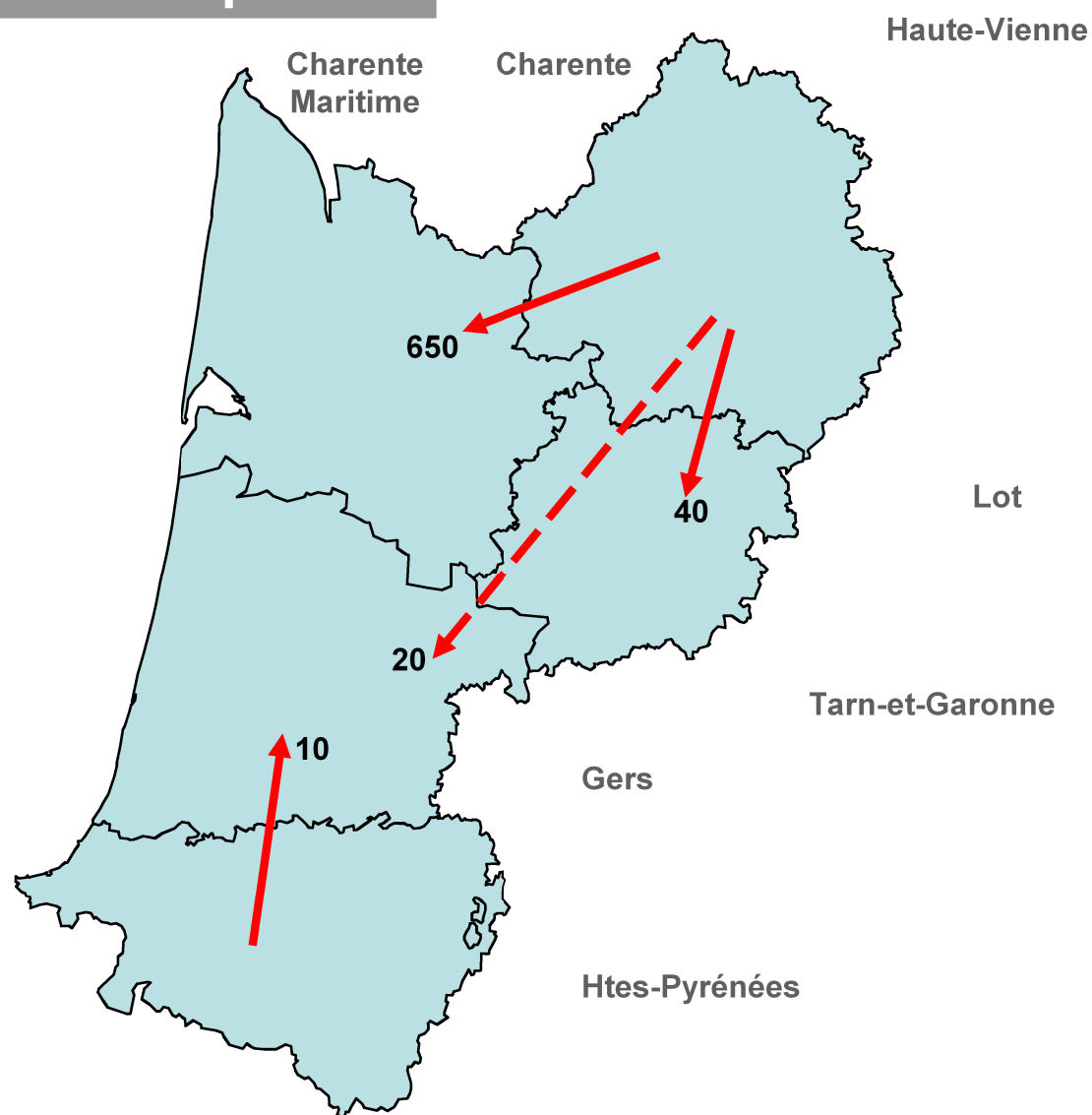
2- flux intra-régionaux - 2011

Roches calcaires et recyclage



2- flux intra-régionaux - 2011

Roches éruptives



en 1 000 t.

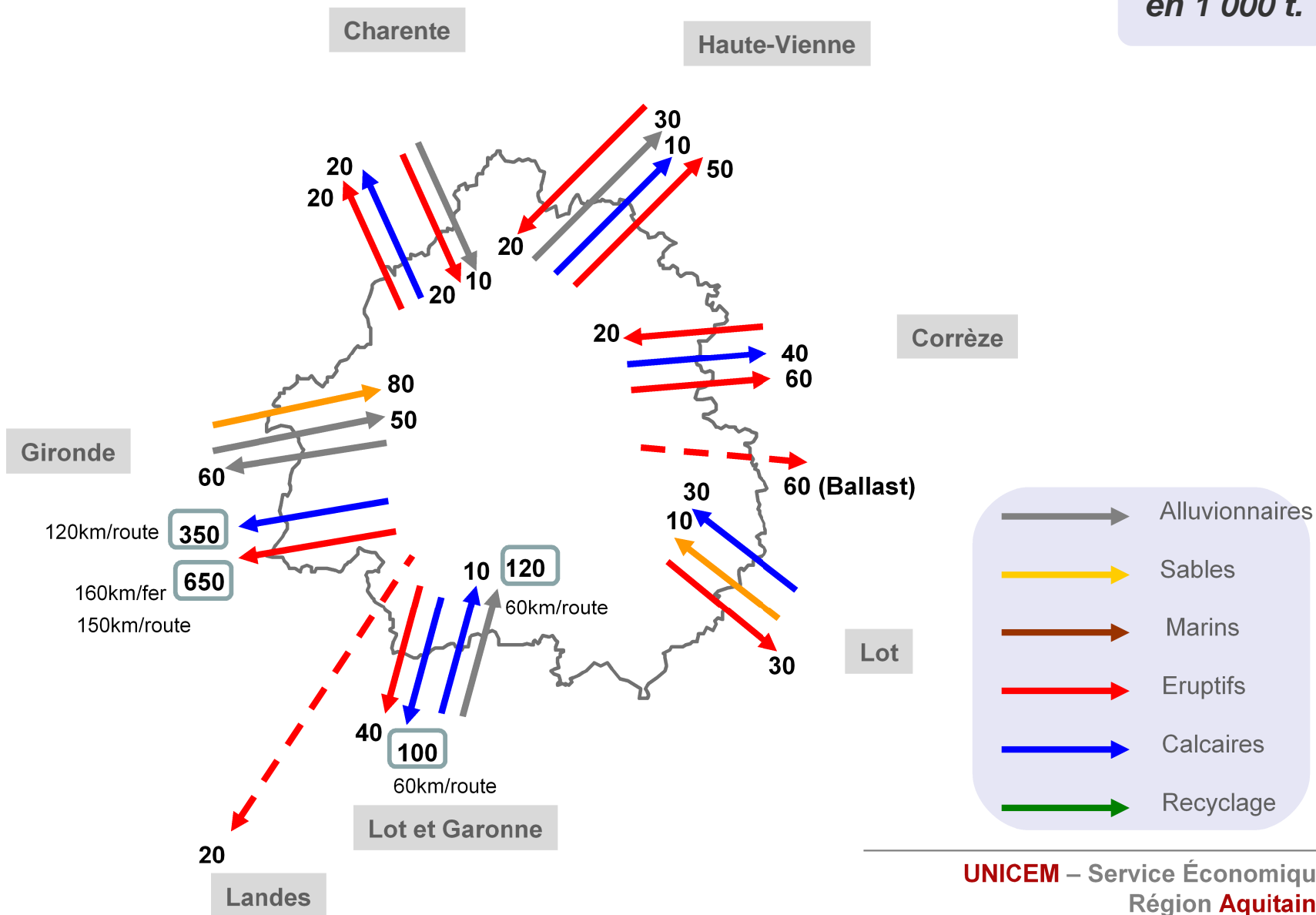
→ Eruptifs

Eruptifs : **720 kt**

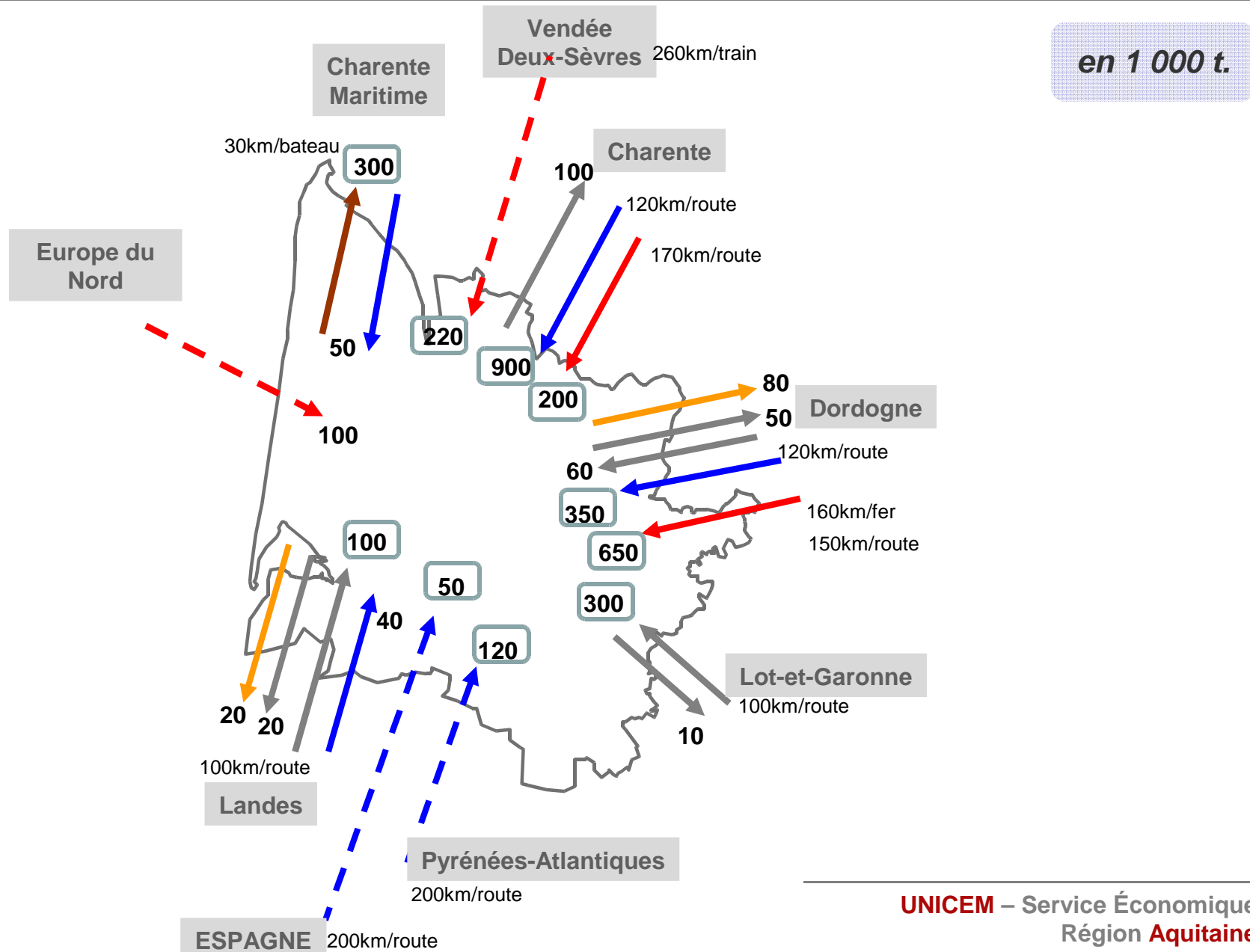
- | Identification des principaux flux
au niveau des bassins

Identification des principaux flux: Dordogne

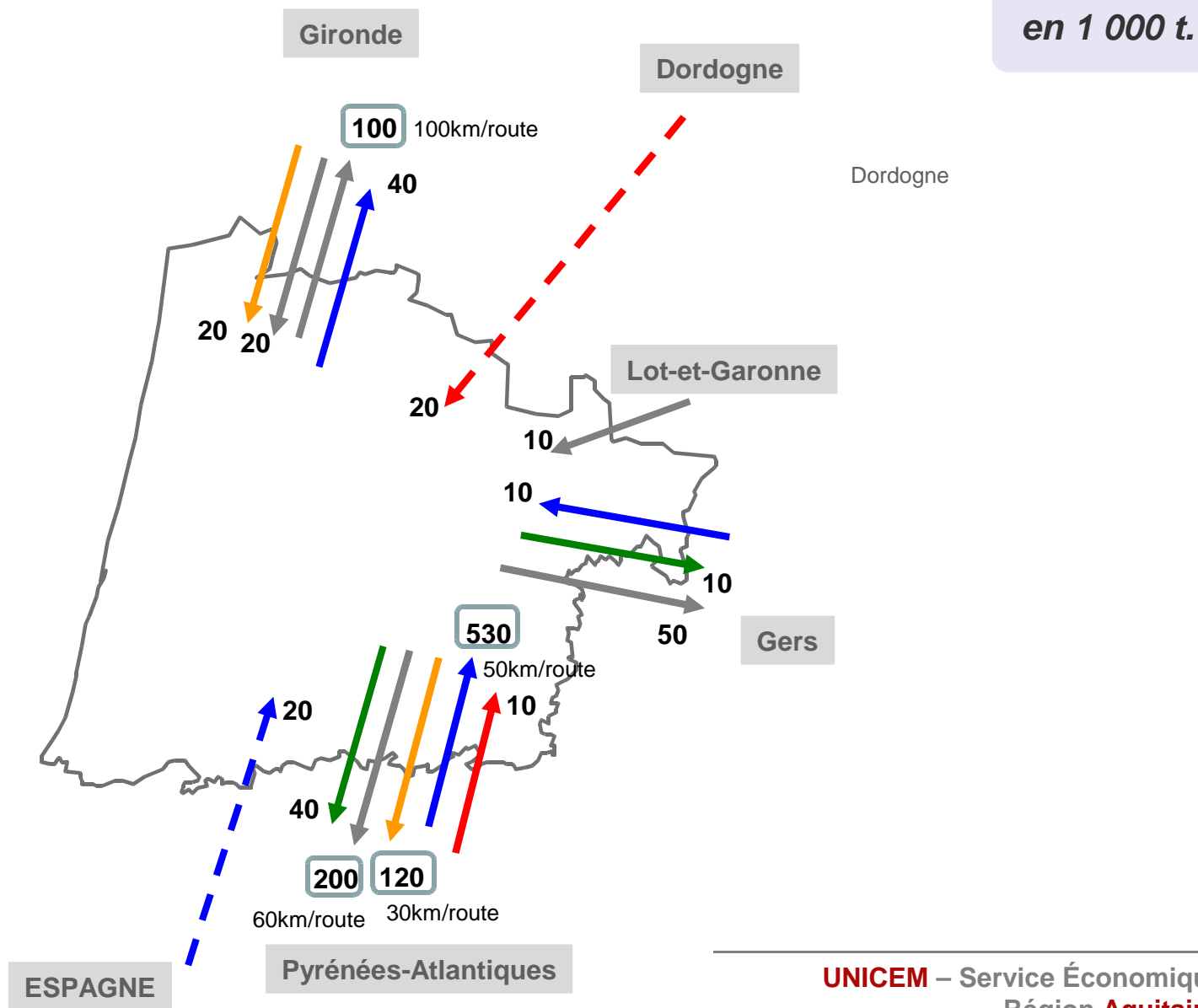
en 1 000 t.



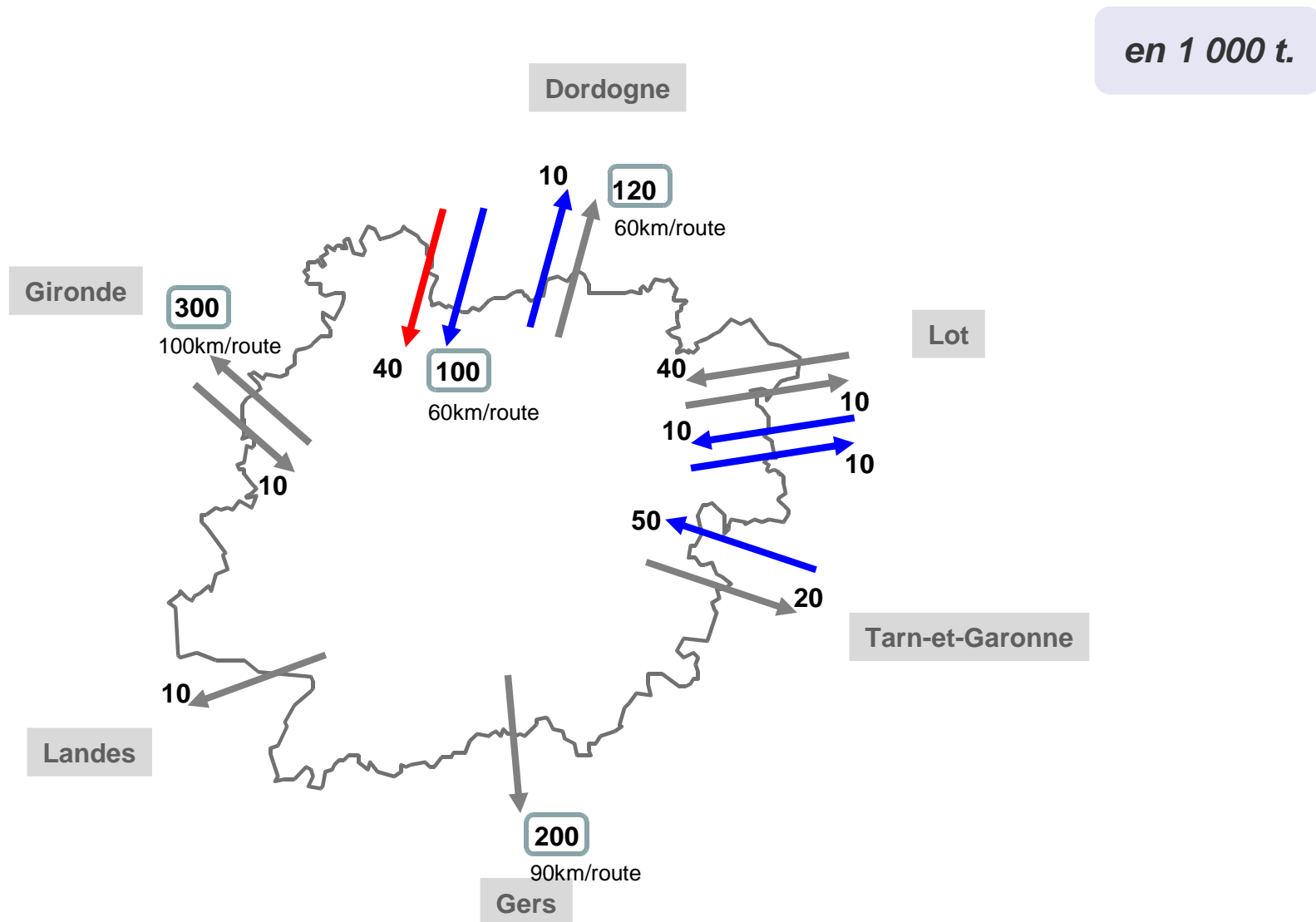
Identification des principaux flux



Identification des principaux flux



Identification des principaux flux



Identification des principaux flux

