

# Schéma Régional de Cohérence Écologique (SRCE) du Limousin

## Atlas cartographique de la sous-trame des milieux aquatiques

Version approuvée par délibération du Conseil régional du Limousin, et adoptée par arrêté préfectoral



Informations générales

Principales villes :

- Préfecture régionale
- Autre préfecture
- Autre ville

Obstacles à l'écoulement  
(ROE, EPTB Vienne, Epidor) :

- Infranchissable ou difficilement franchissable
- En partie franchissable
- Franchissabilité indéterminée

Corine land cover (2006) :

- Territoire artificialisé
- Territoire agricole
- Forêt et milieu semi-naturel
- Zone humide
- Surface en eau

Axes de communication :

- == Liaison autoroutière ou assimilée
- Autre liaison routière d'importance régionale
- Voie ferrée principale

■ Département

■ Région Limousin

— Cours d'eau

Milieux supports et Continuités écologiques

Réservoirs de biodiversité :

- RNR, RNN, APPB, ZNIEFF T1, Habitat N2000, CEN (Cat.1), Conserv. Lit., Etang d'intérêt écologique validé, Site classé

— Cours d'eau classé en liste 1 et/ou 2

— Donnée frayère et espèce

Secteurs à examiner (à fort potentiel écologique) :

- Autre ZNIEFF T1 (13 sites), ZNIEFF T2, Extension N2000 (5 sites), Autre étang d'intérêt écologique, Site inscrit

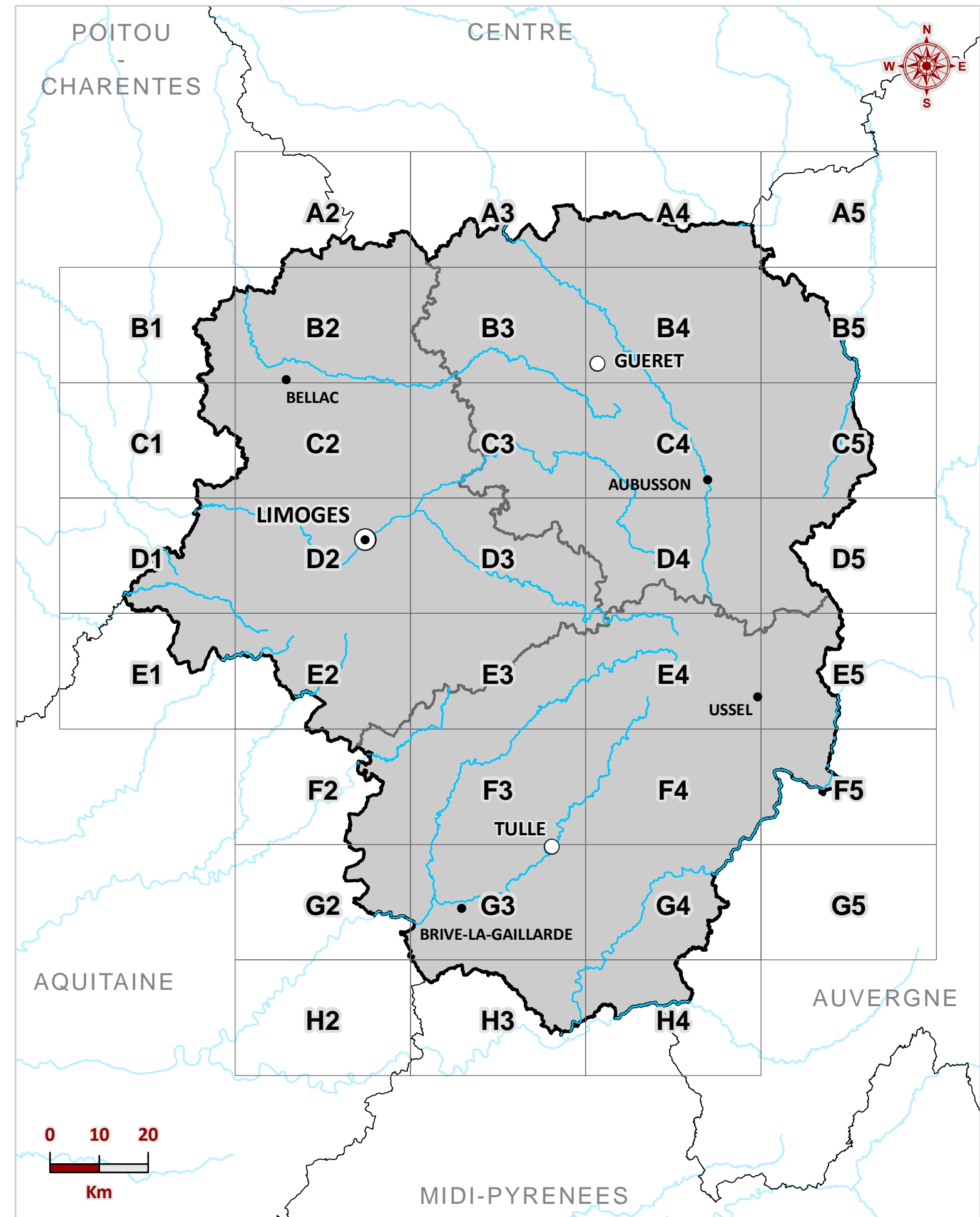
— Réservoir biologique

■ Milieux supports (MS)

■ Corridors écologiques

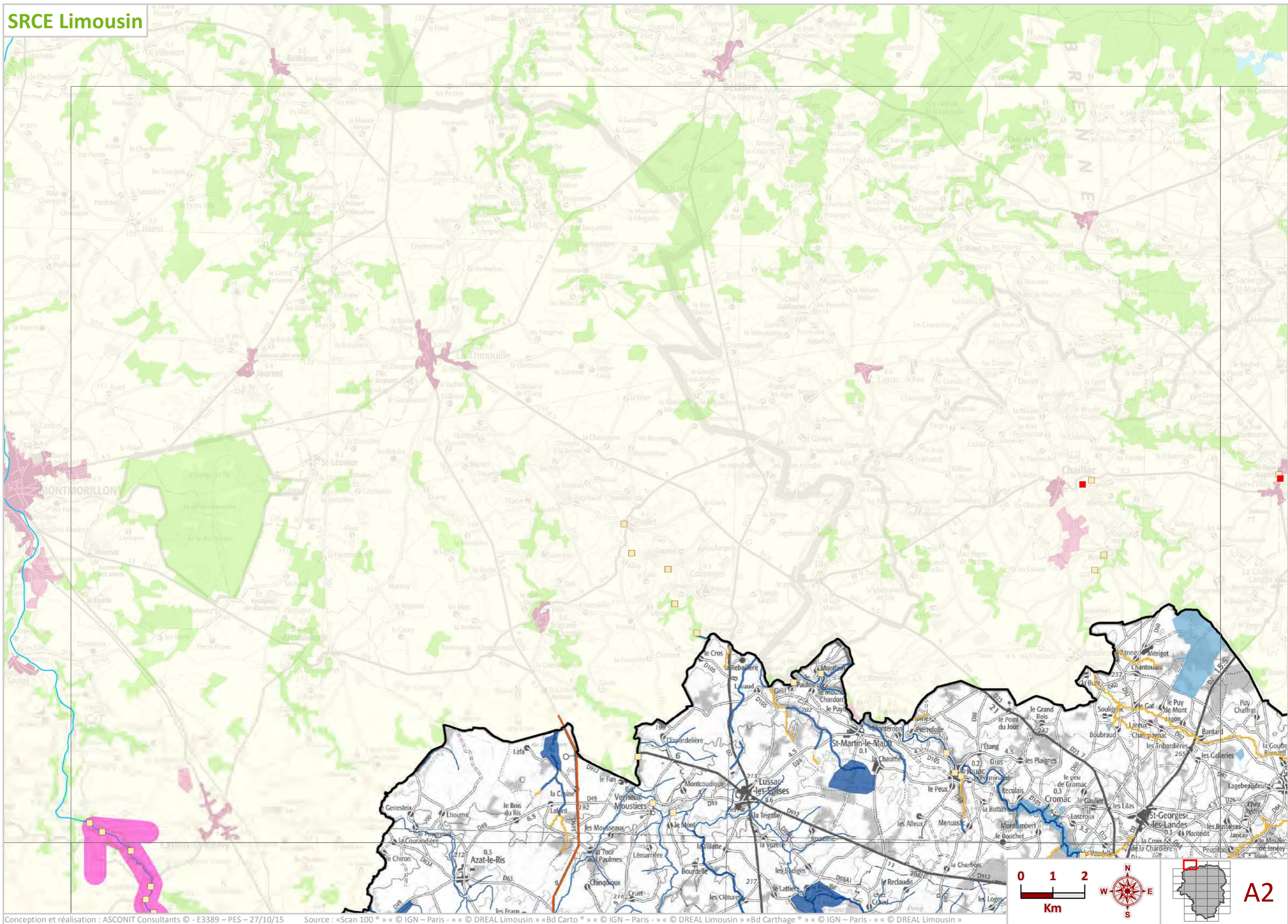
★ Principaux obstacles à l'écoulement

↔ Continuités interrégionales





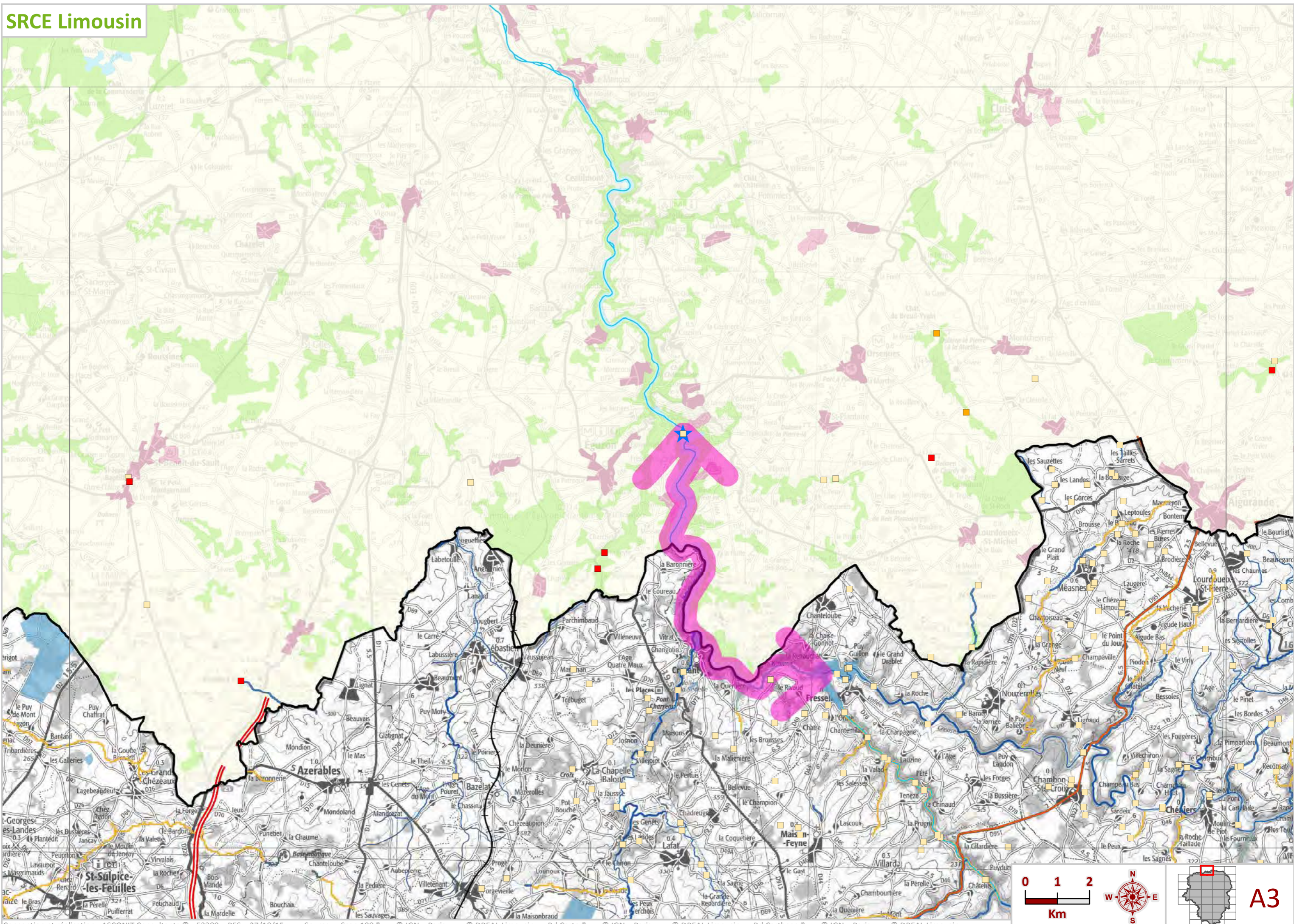
# SRCE Limousin



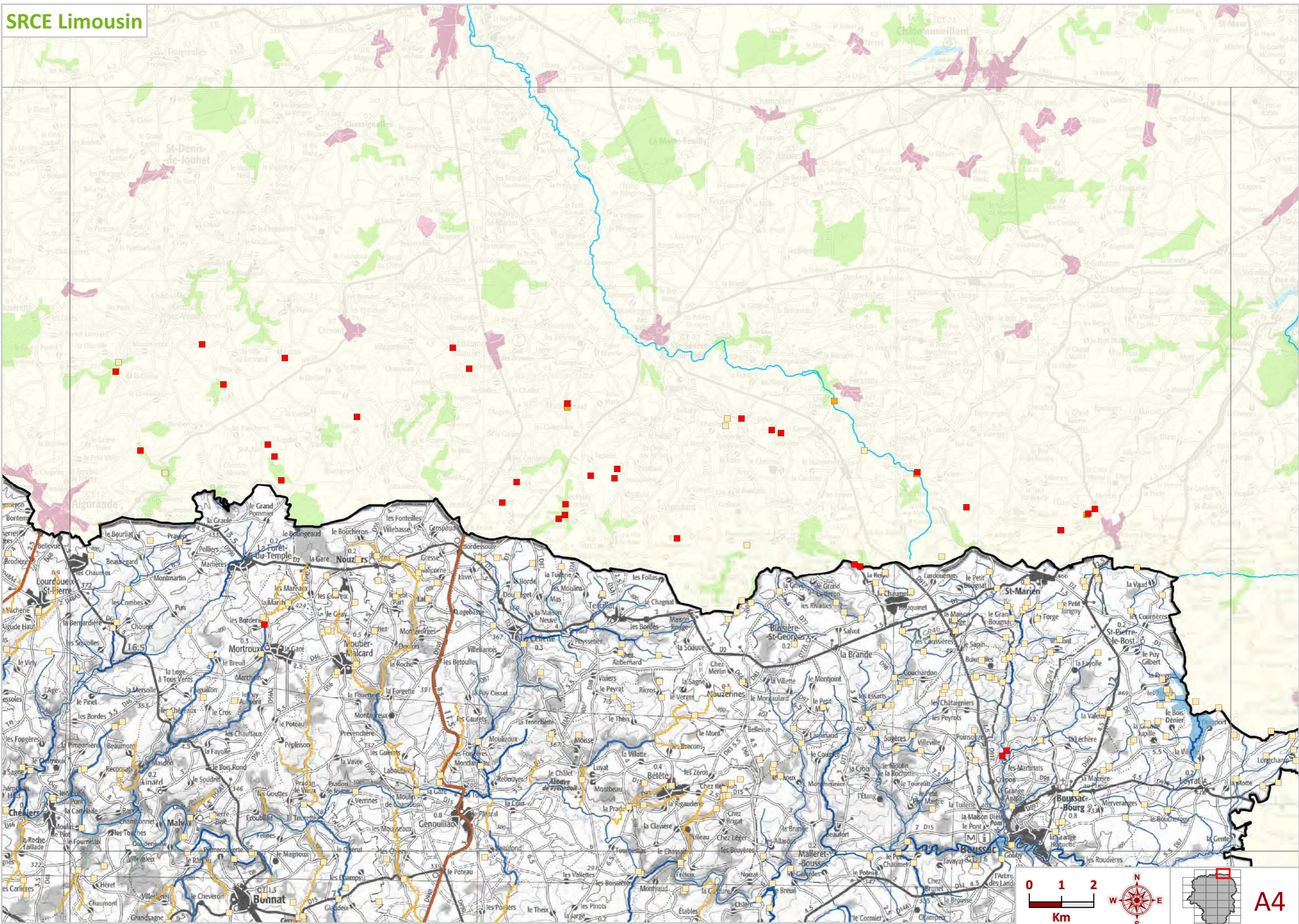
0 1 2 Km

A2



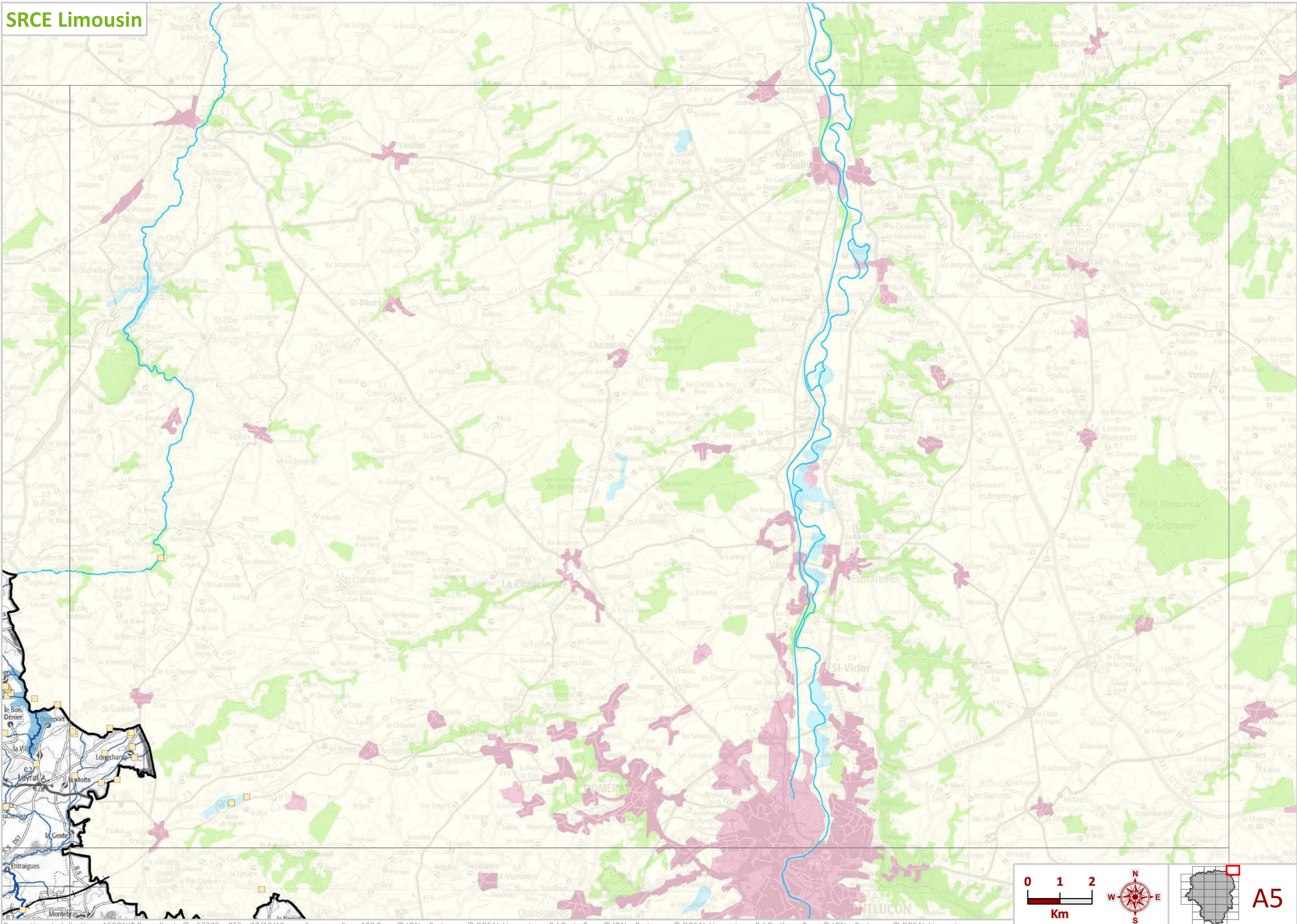






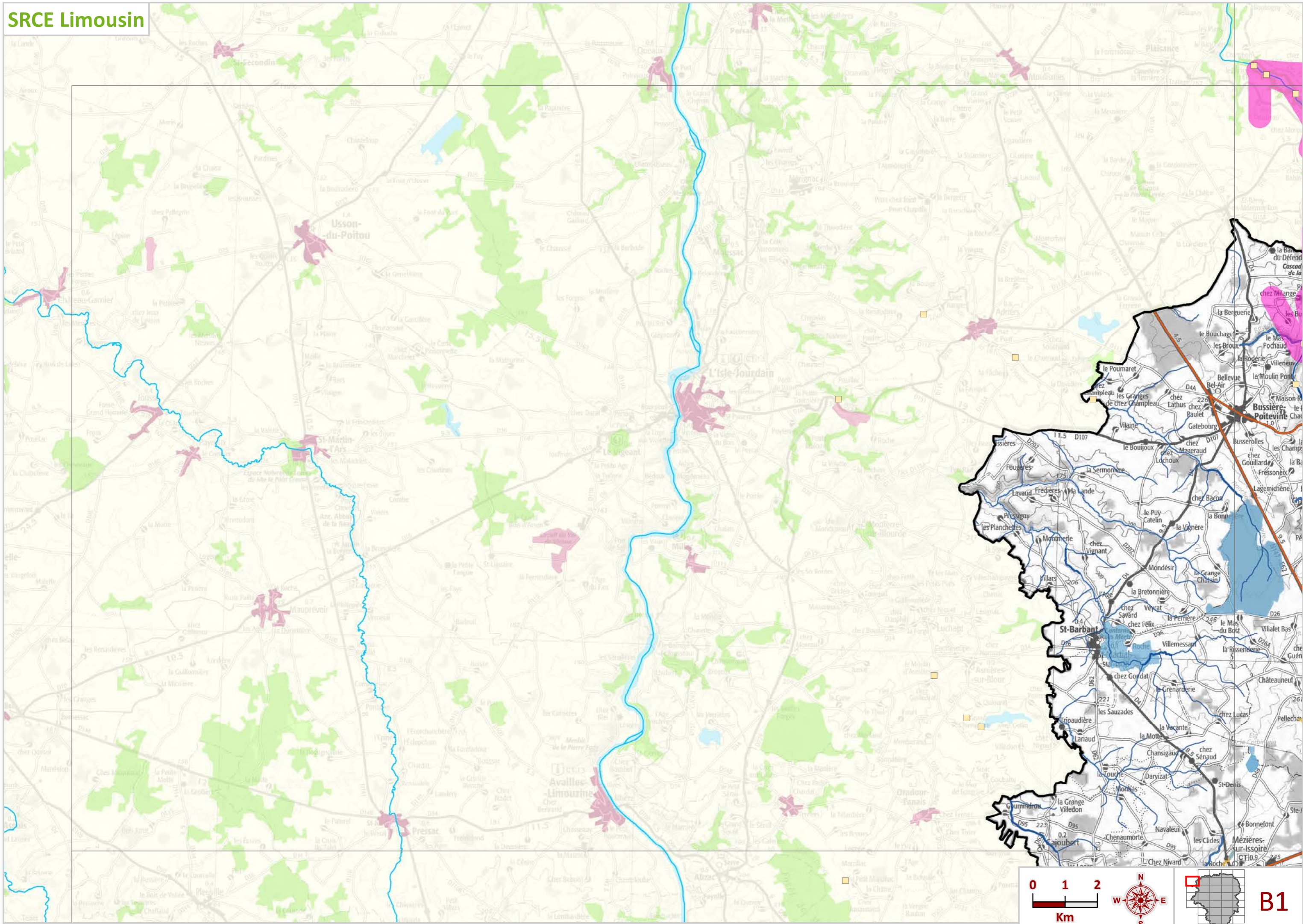


# SRCE Limousin





# SRCE Limousin

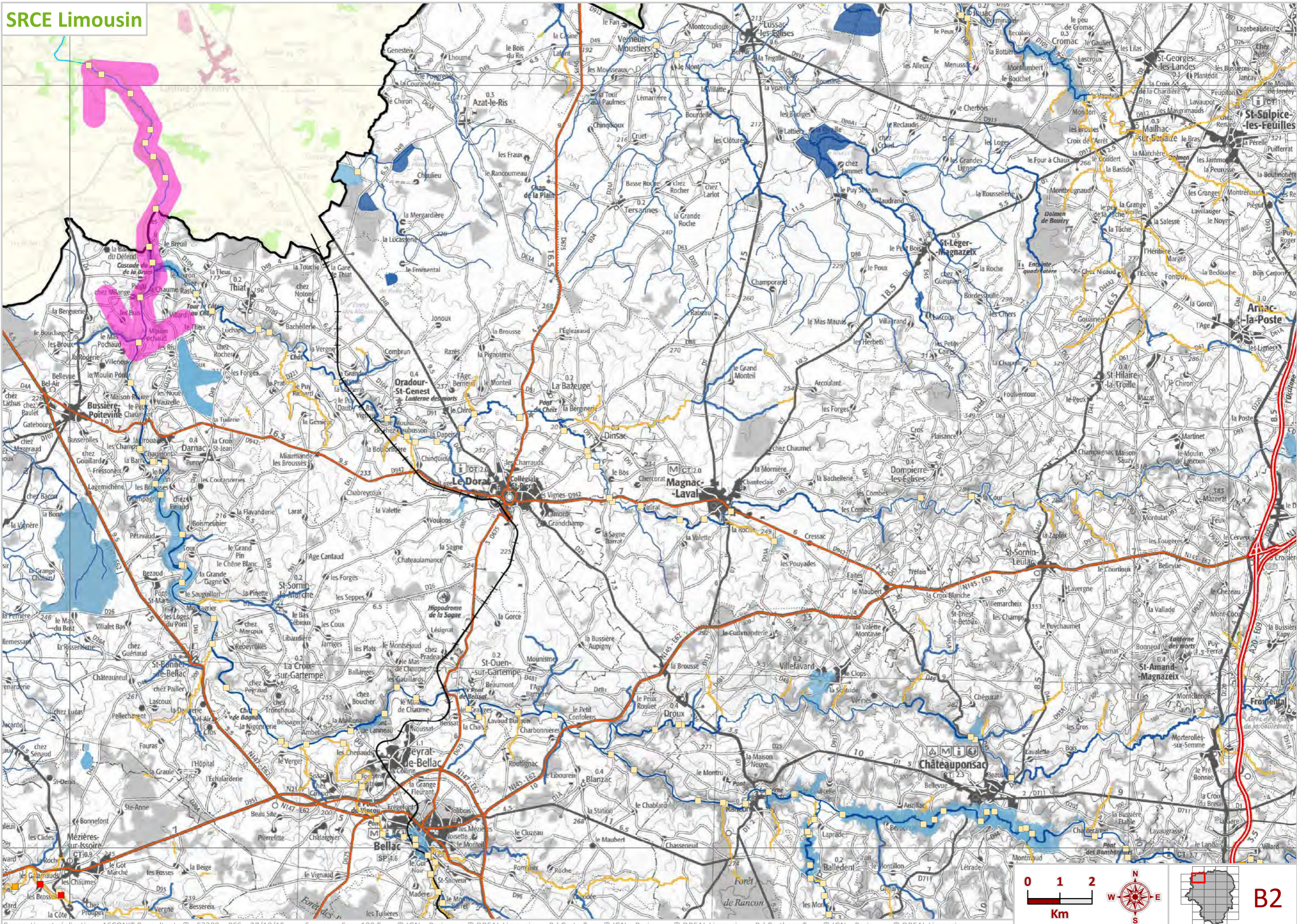


0 1 2  
Km

N  
W E  
S

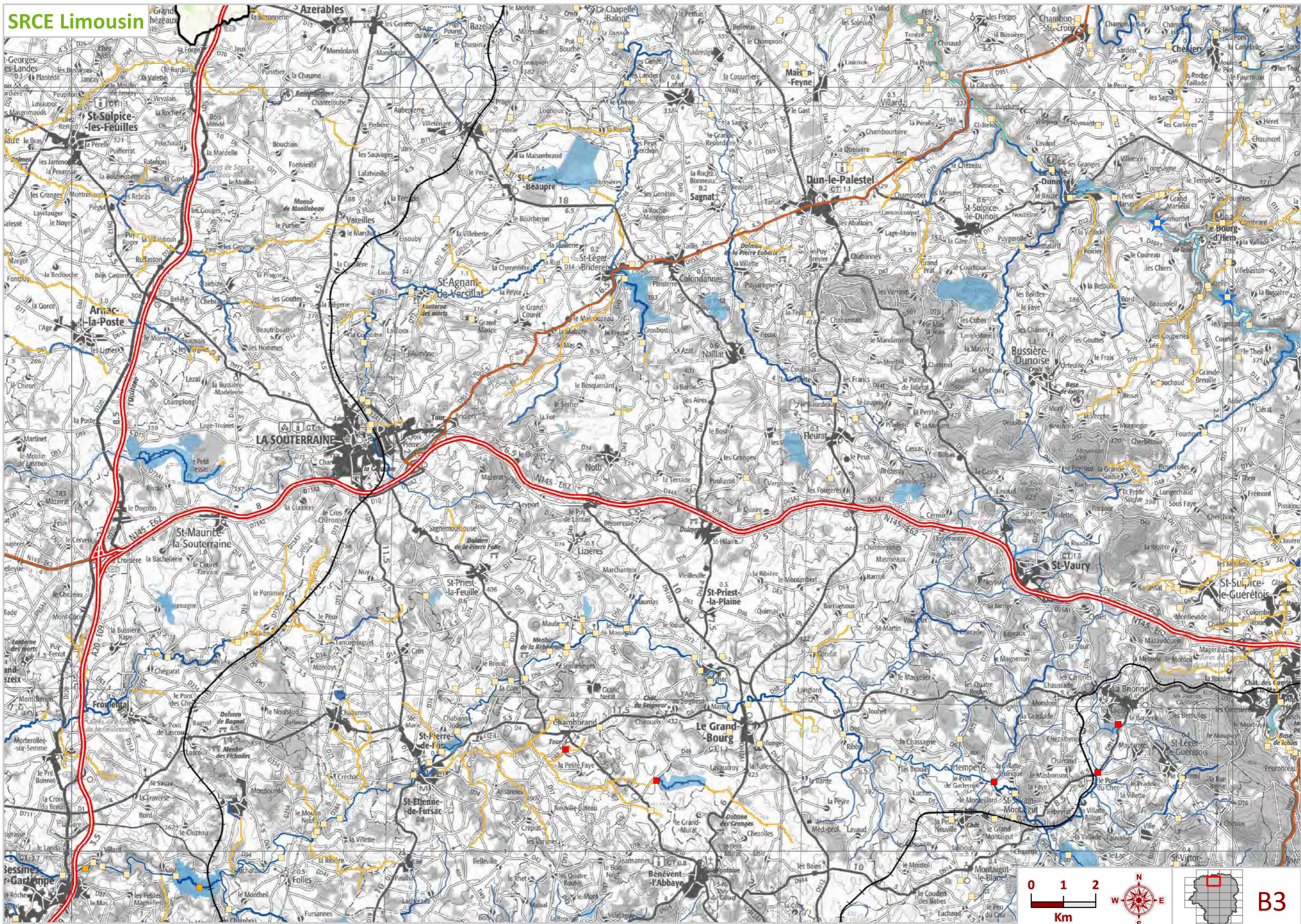
B1





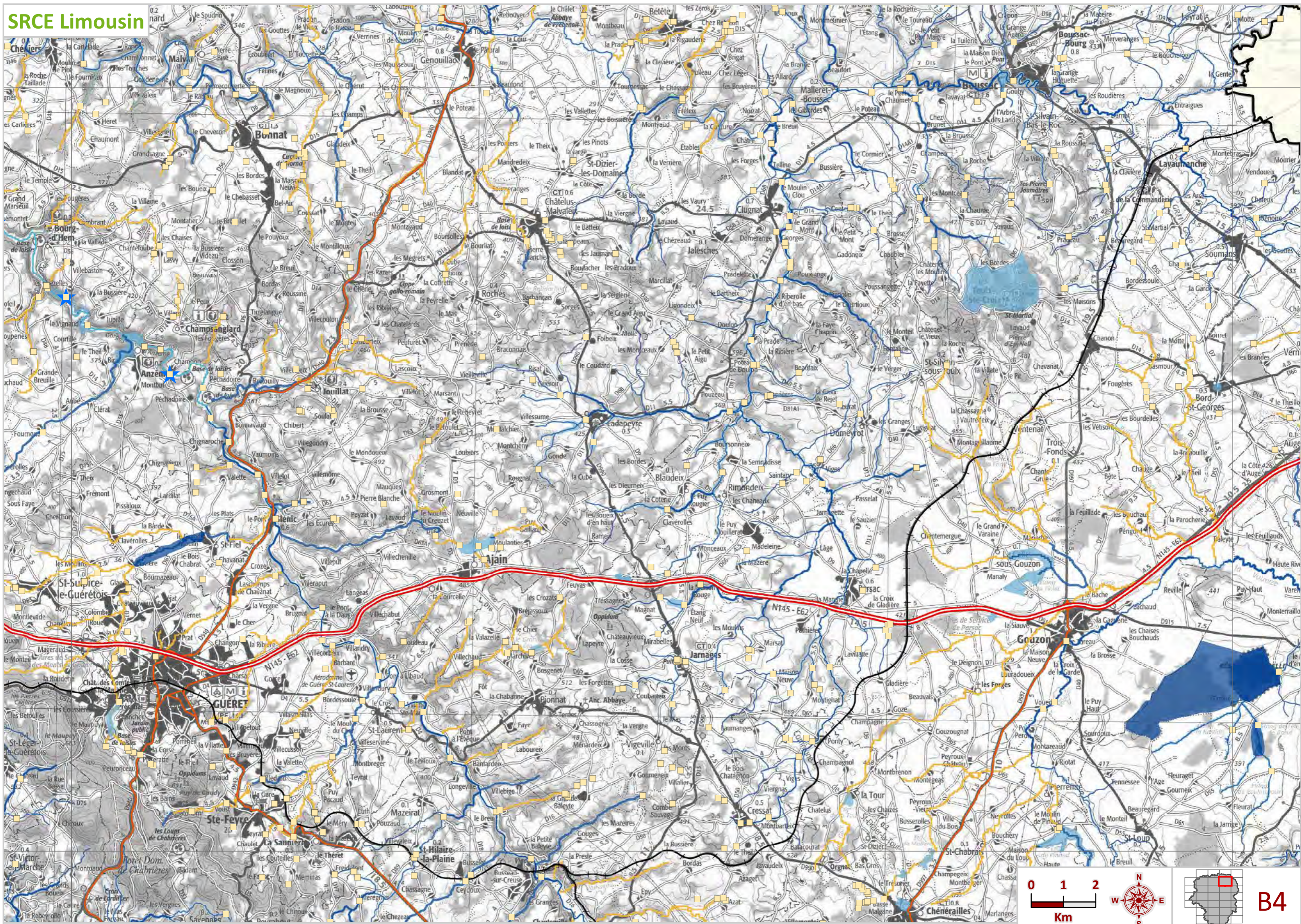


# SRCE Limousin



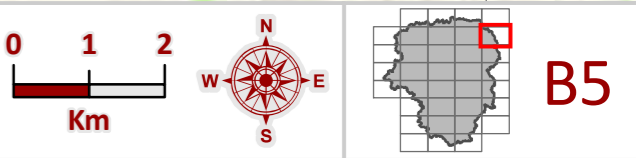
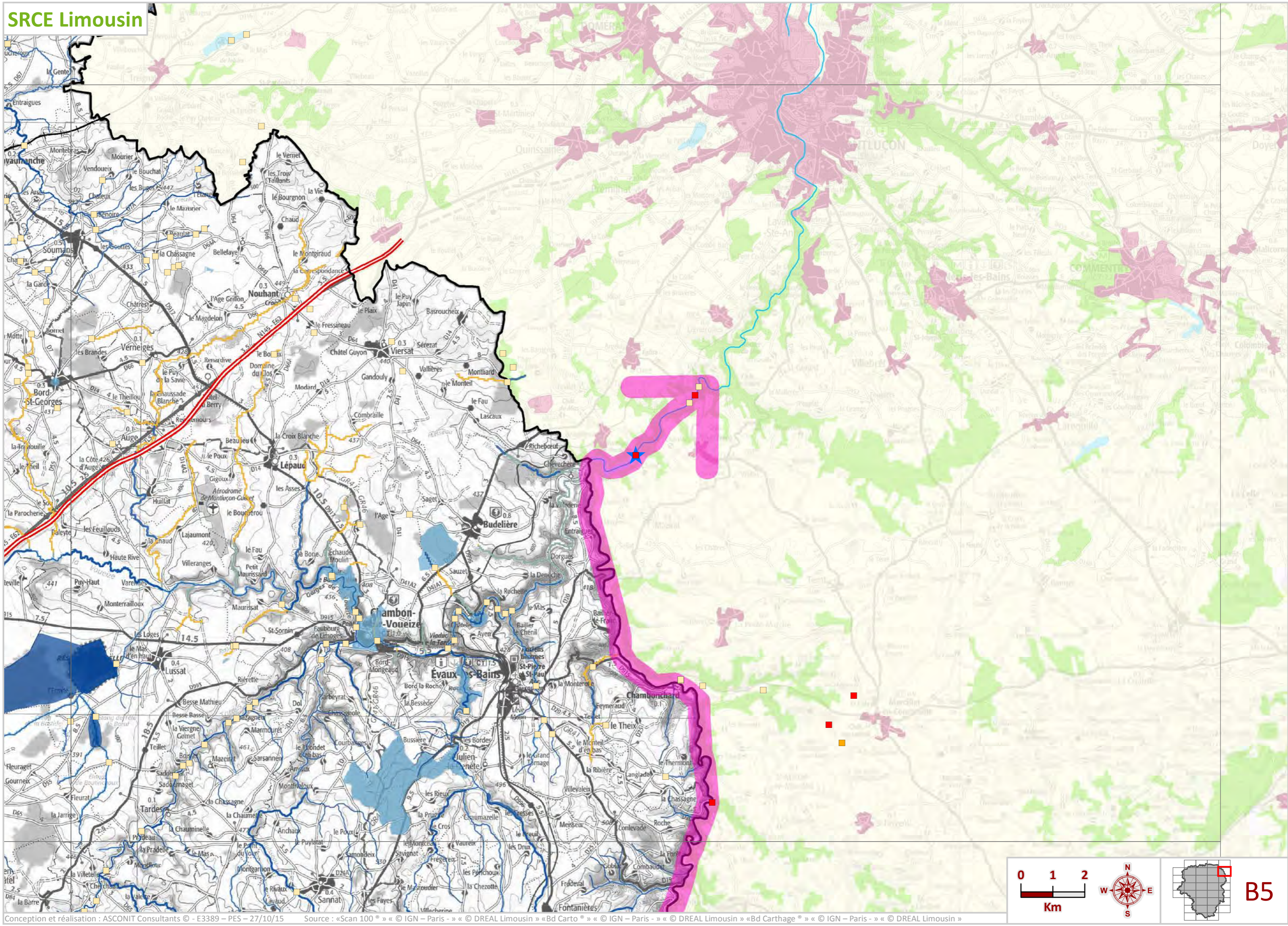


# SRCE Limousin





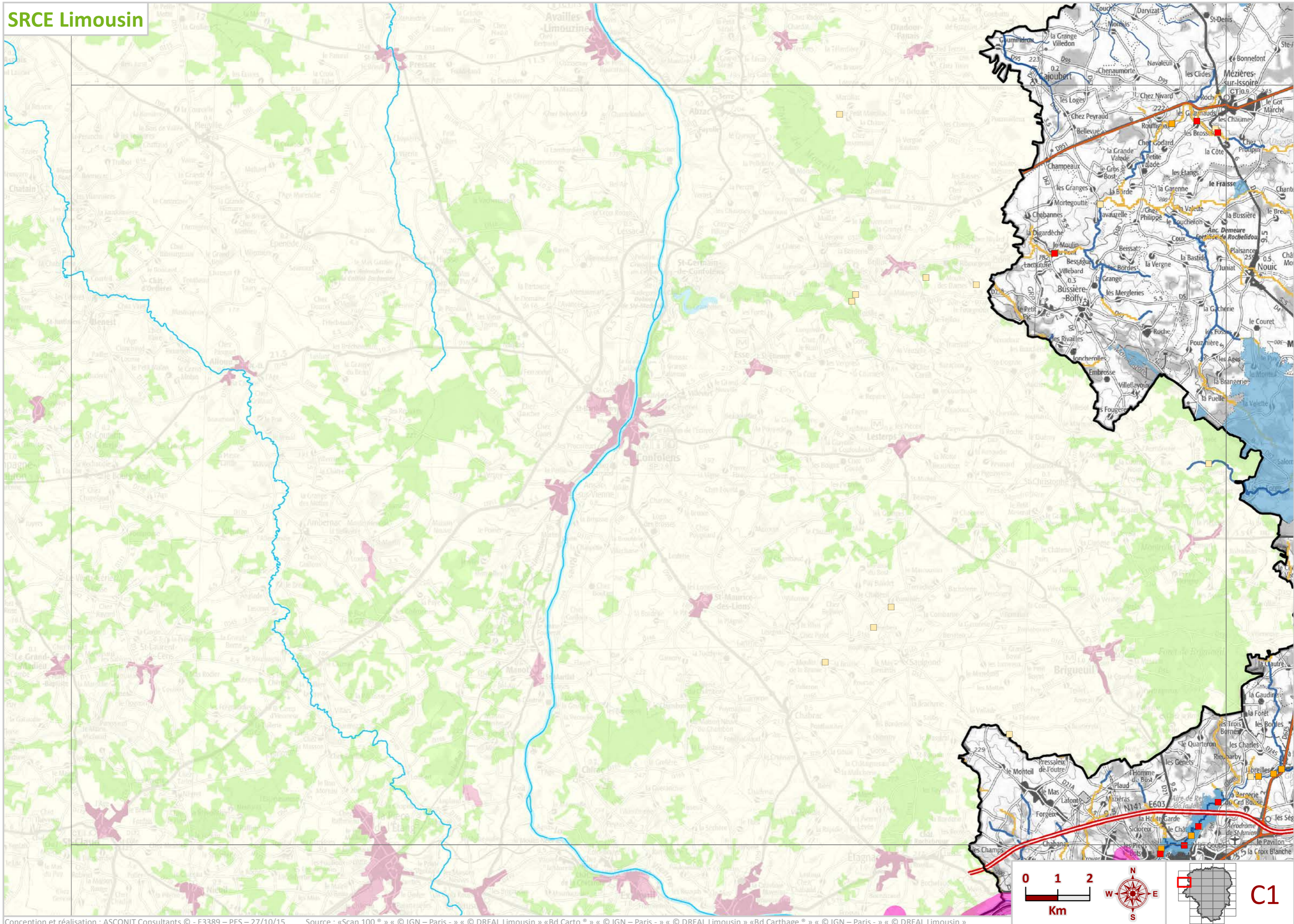
# SRCE Limousin



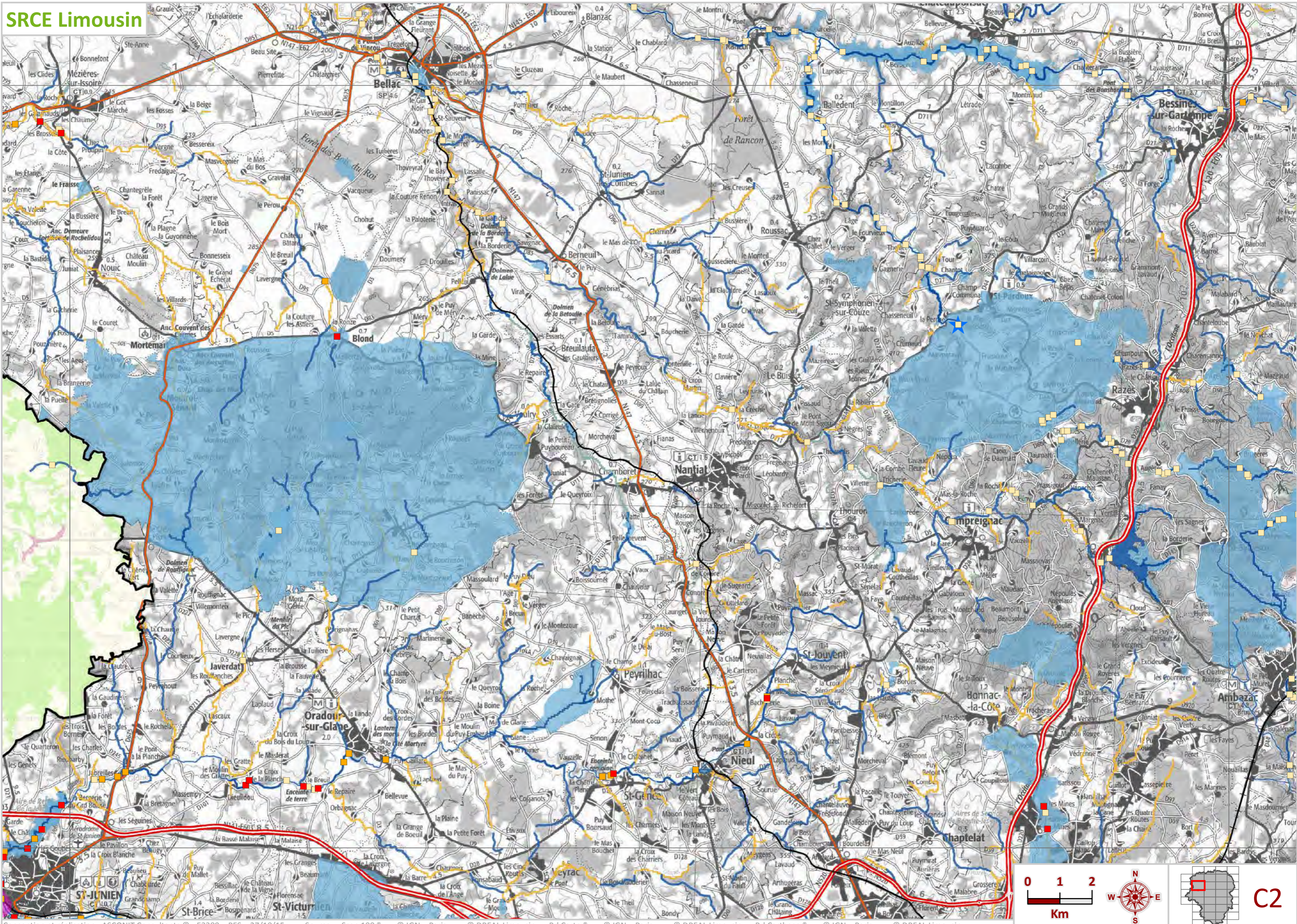
B5



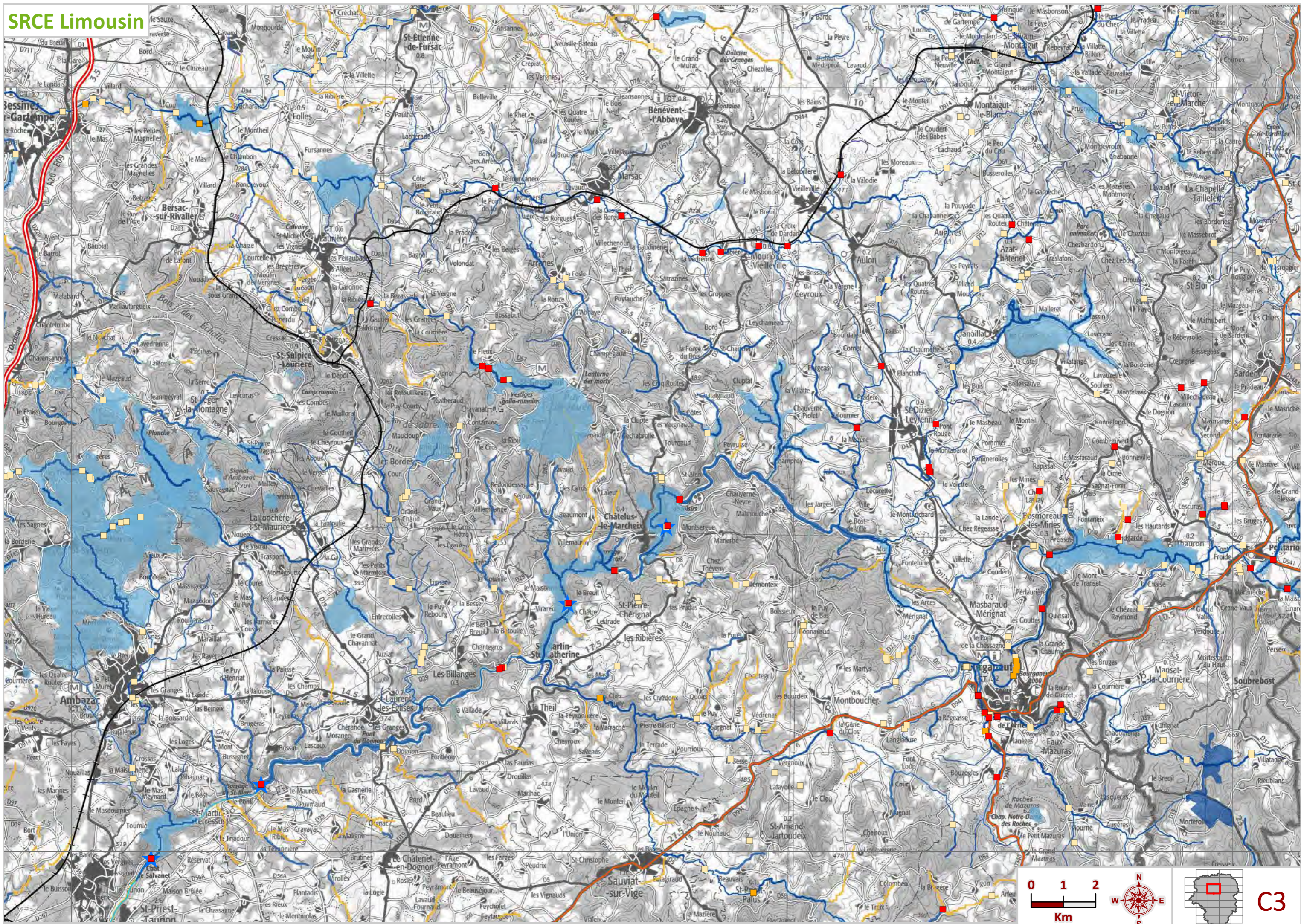
# SRCE Limousin



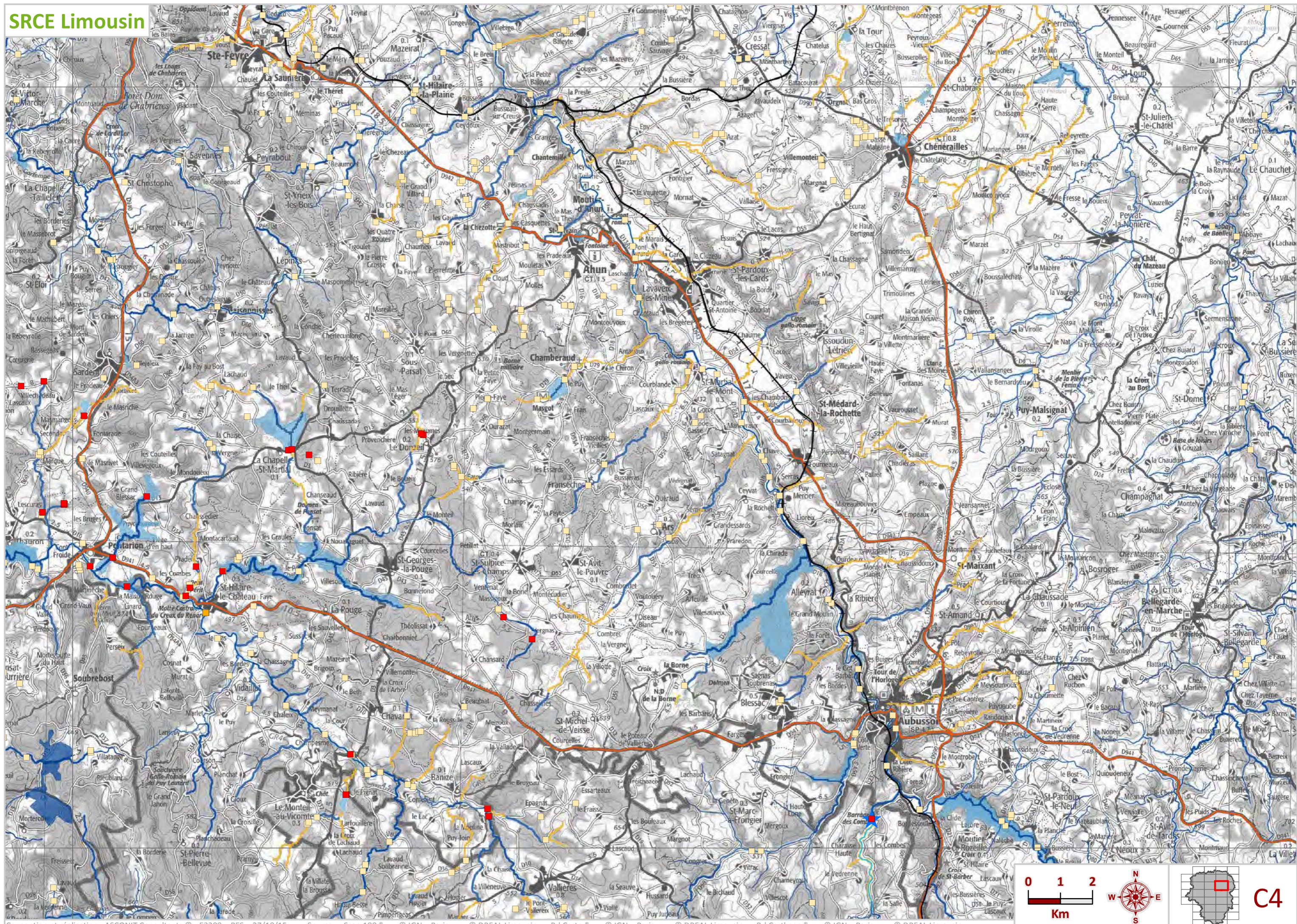






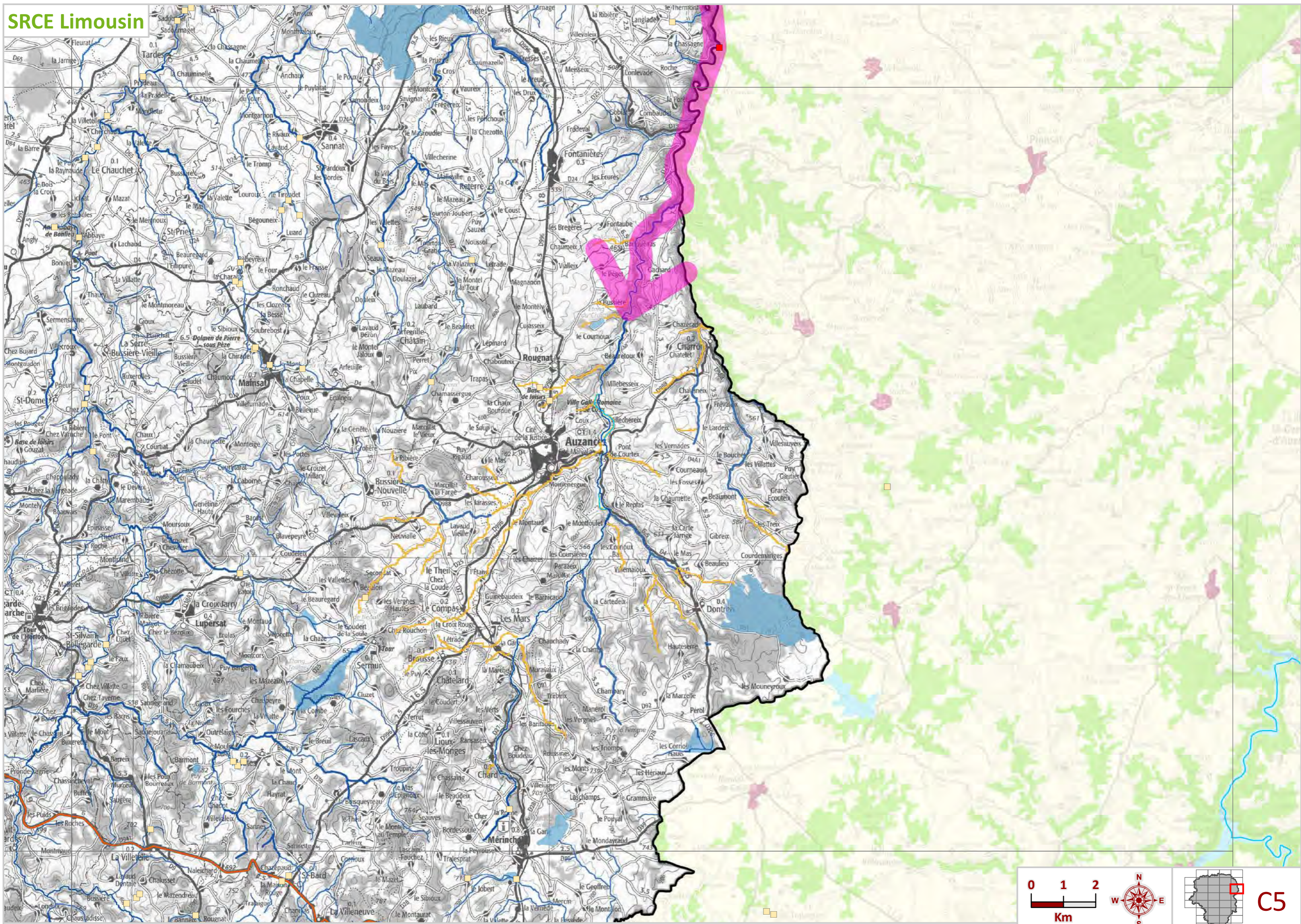








# SRCE Limousin

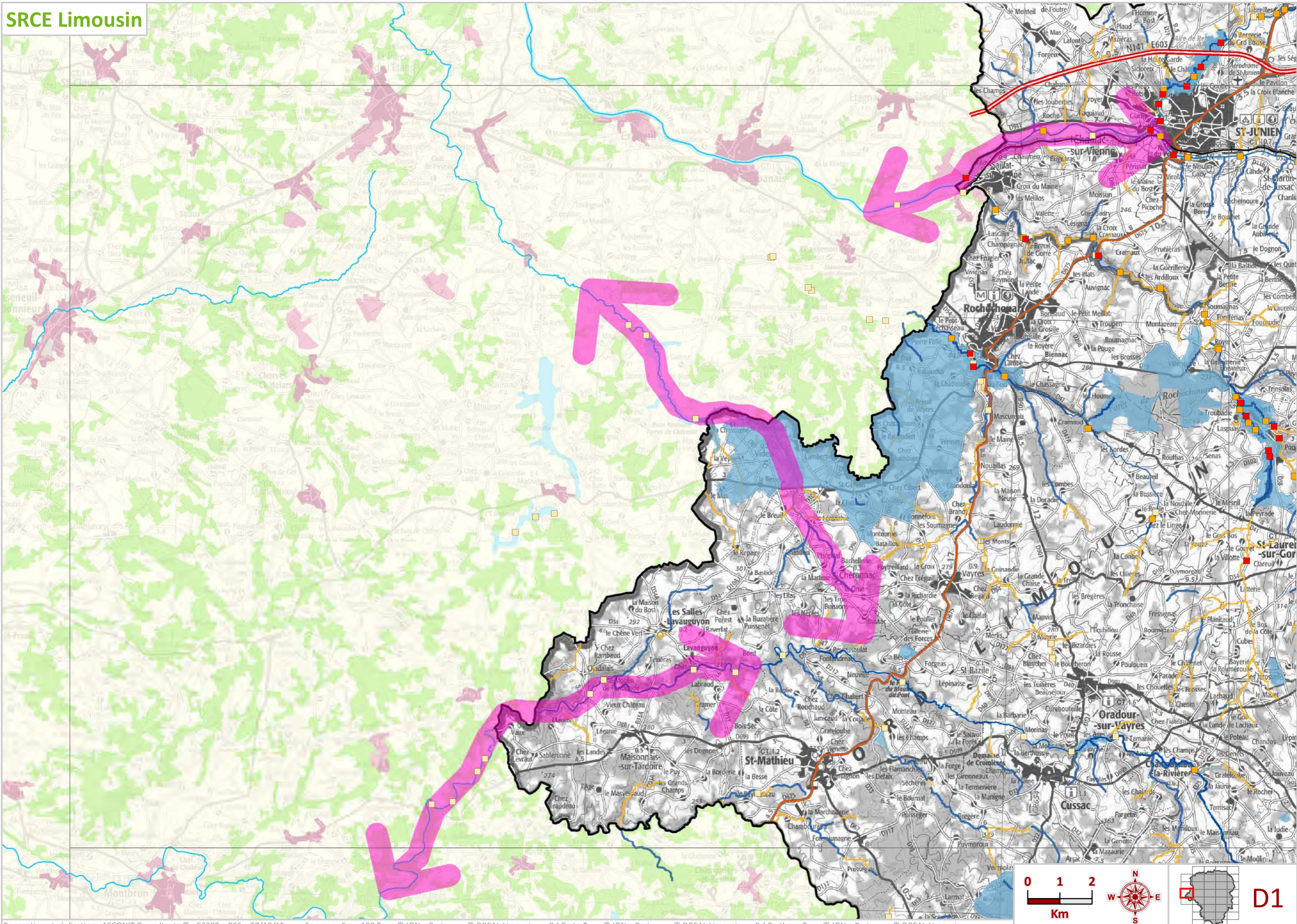


0 1 2 Km

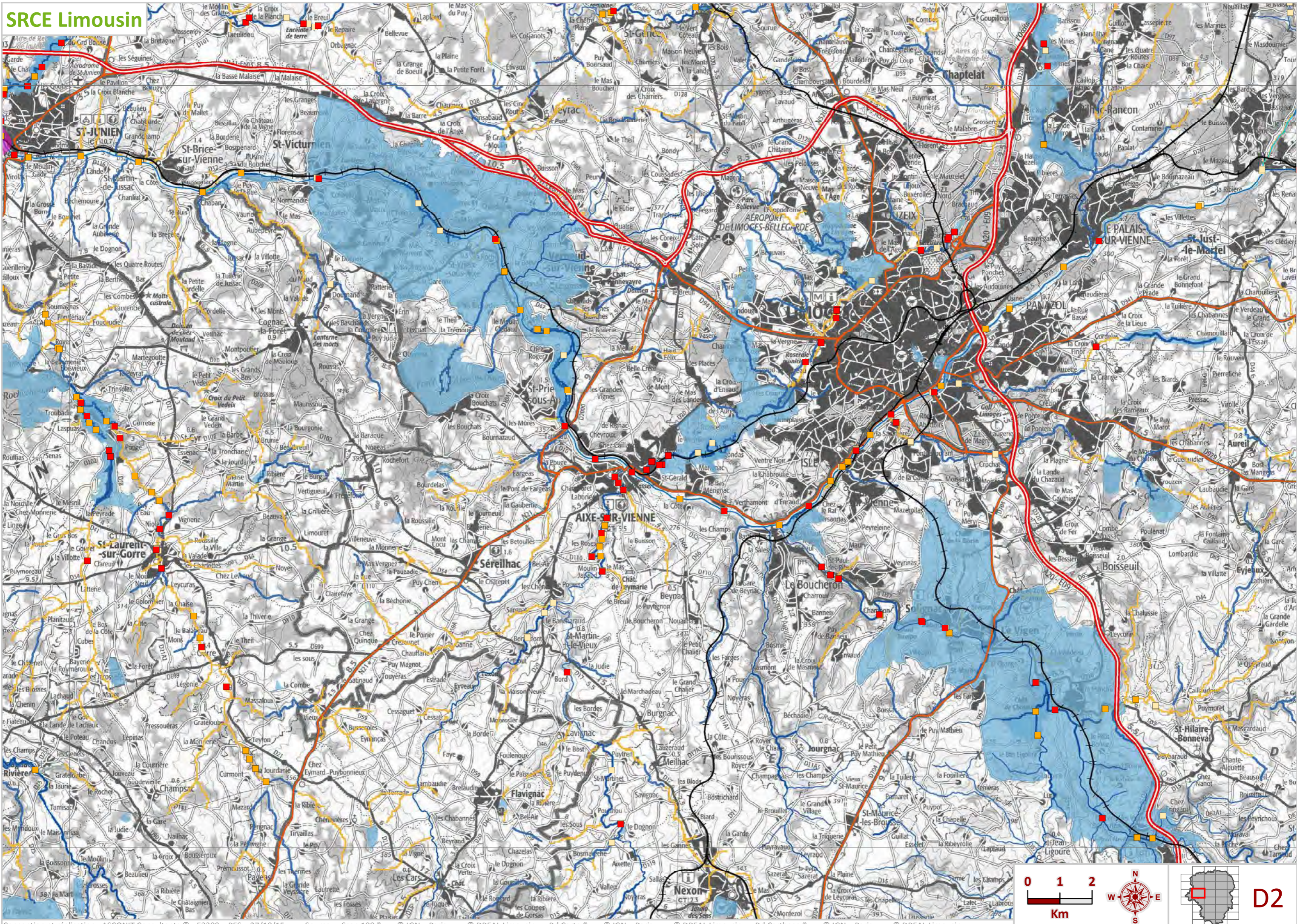
C5



# SRCE Limousin

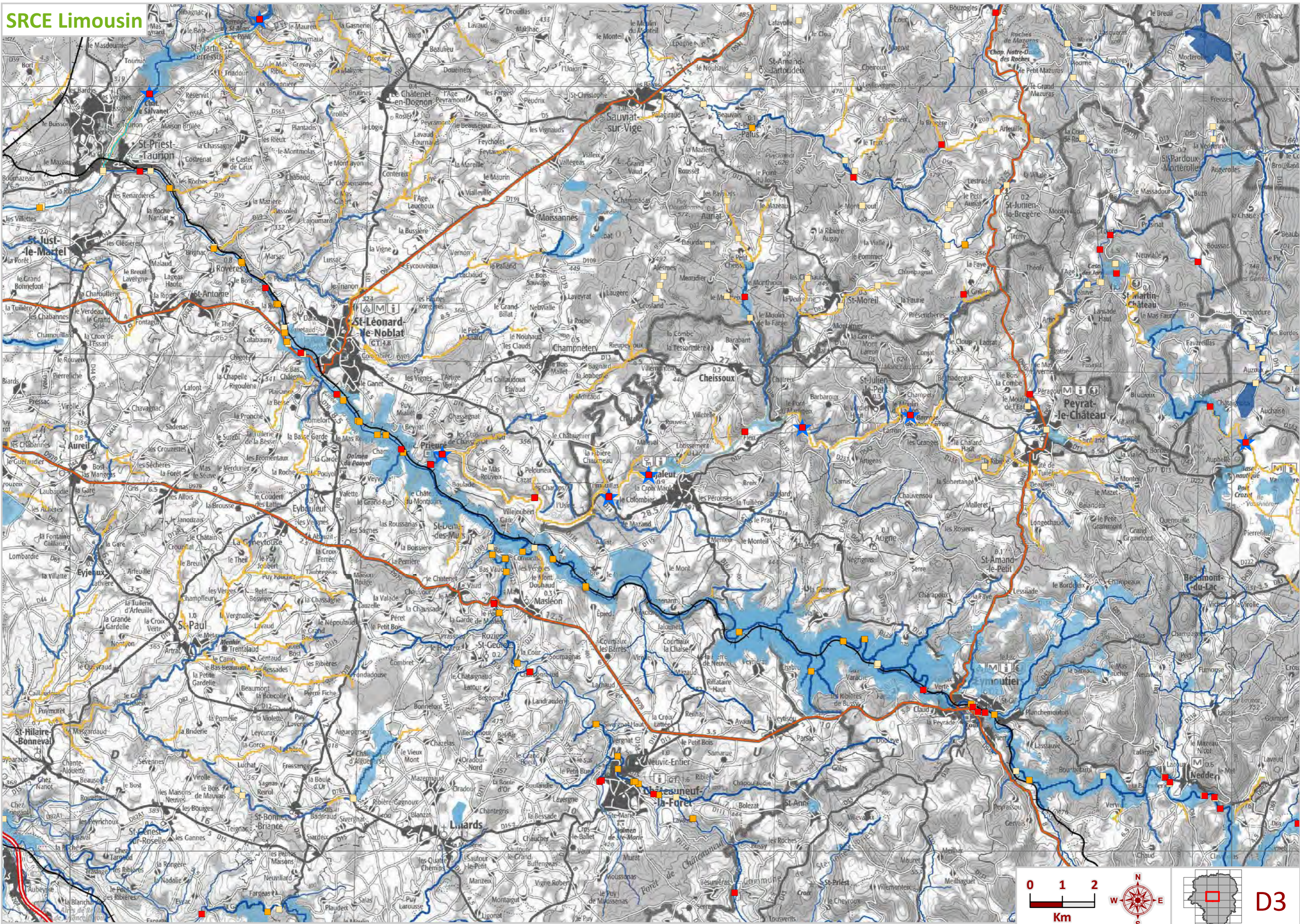






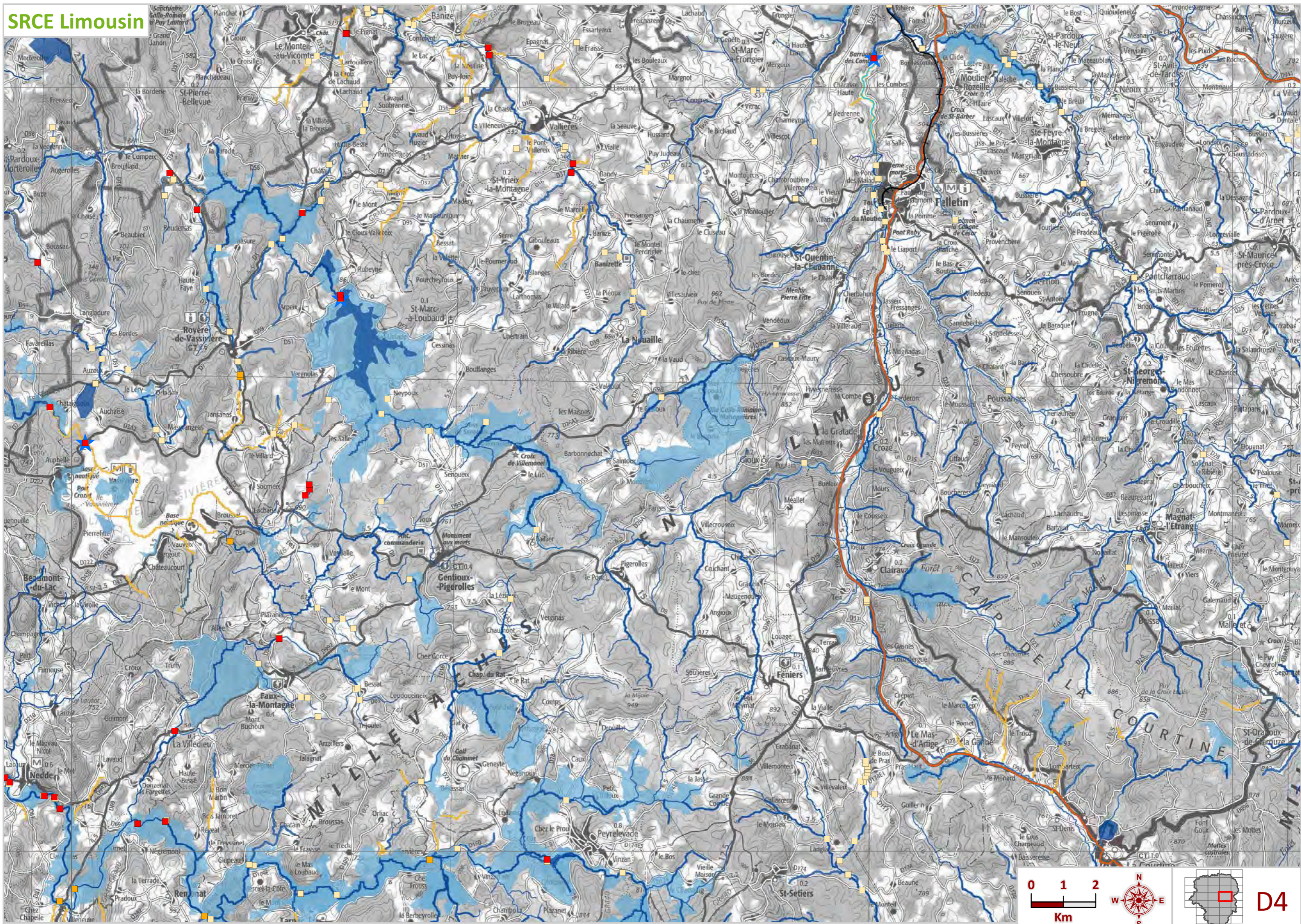


# SRCE Limousin



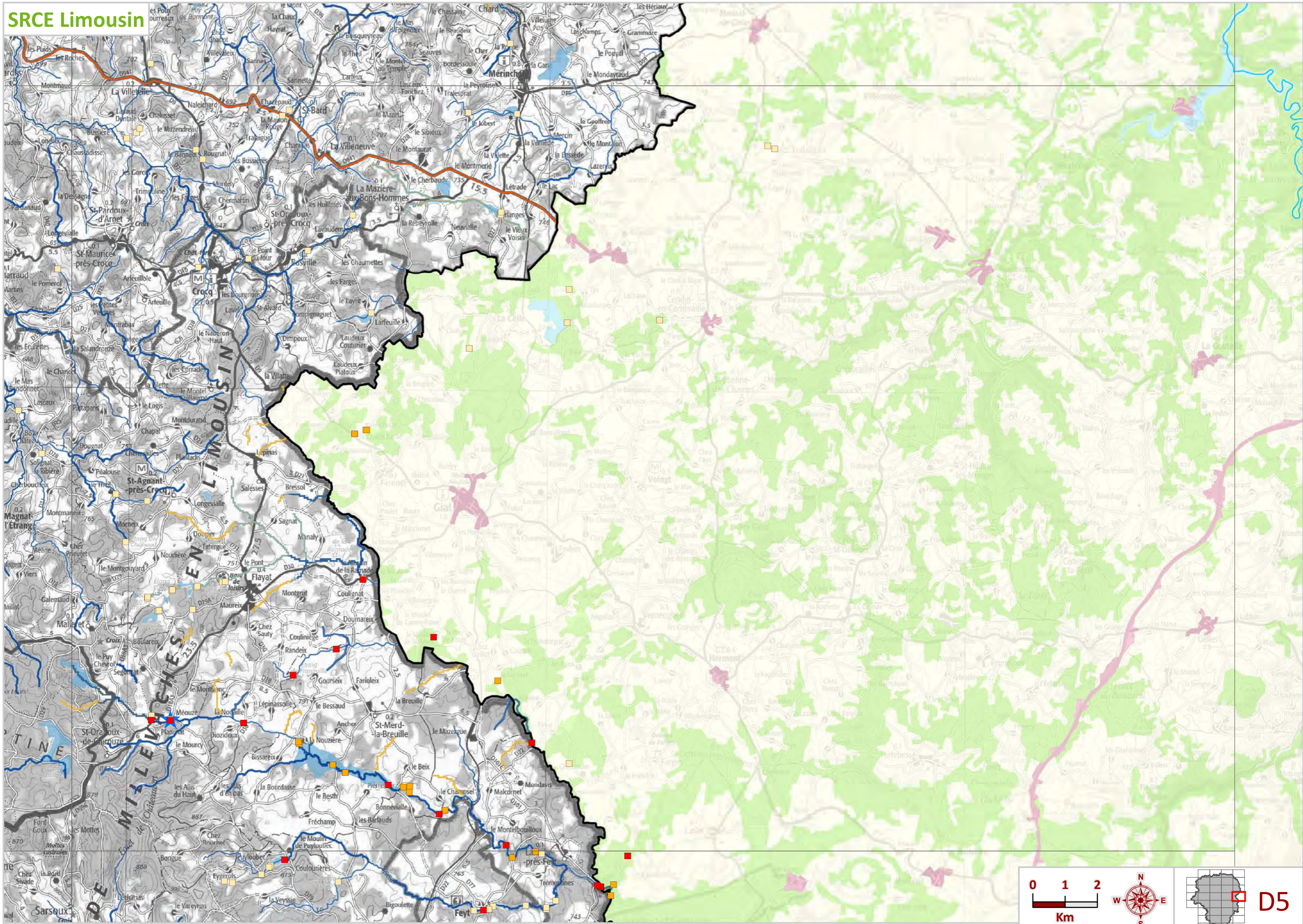


# SRCE Limousin





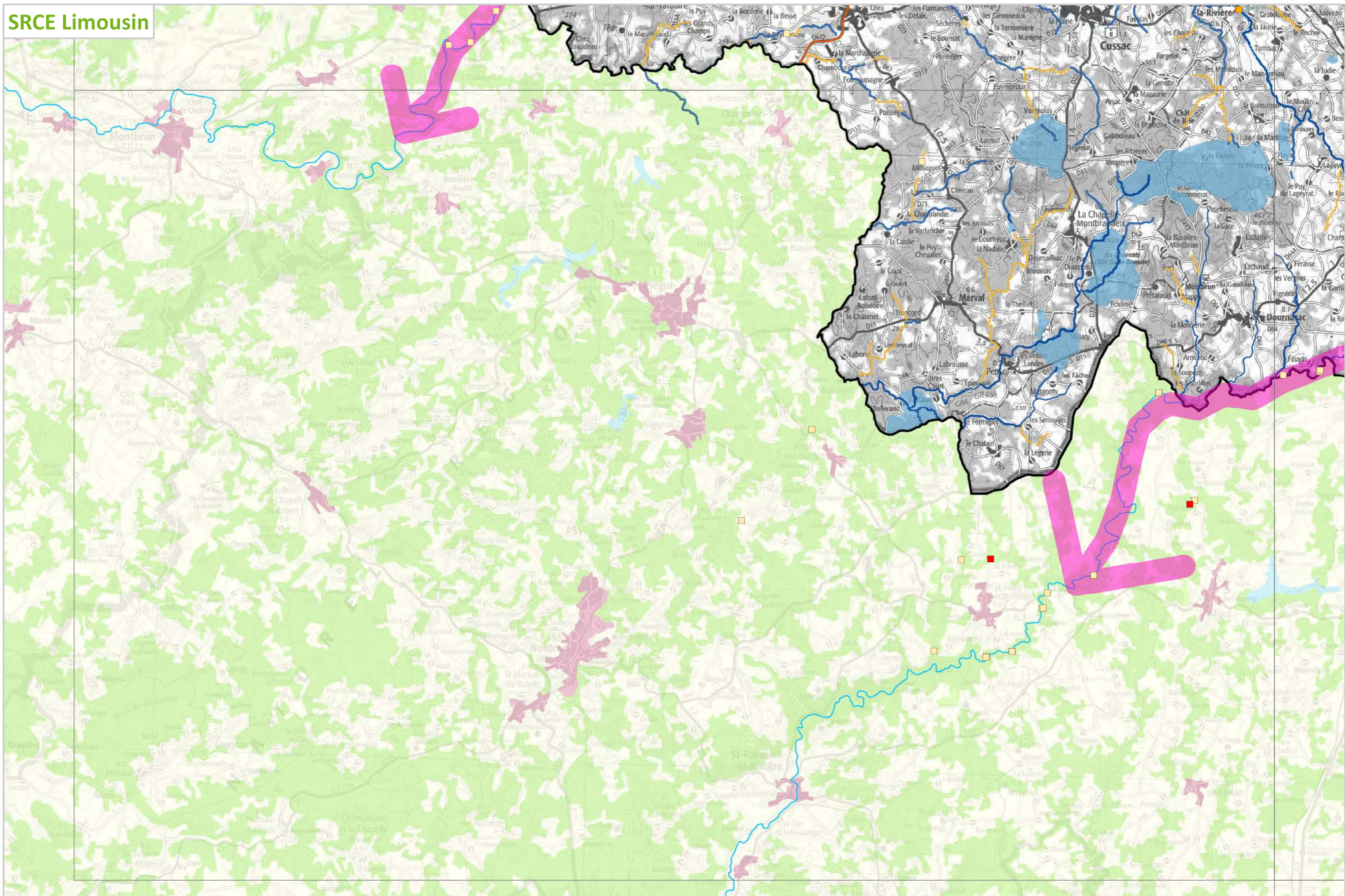
# SRCE Limousin



D5



# SRCE Limousin

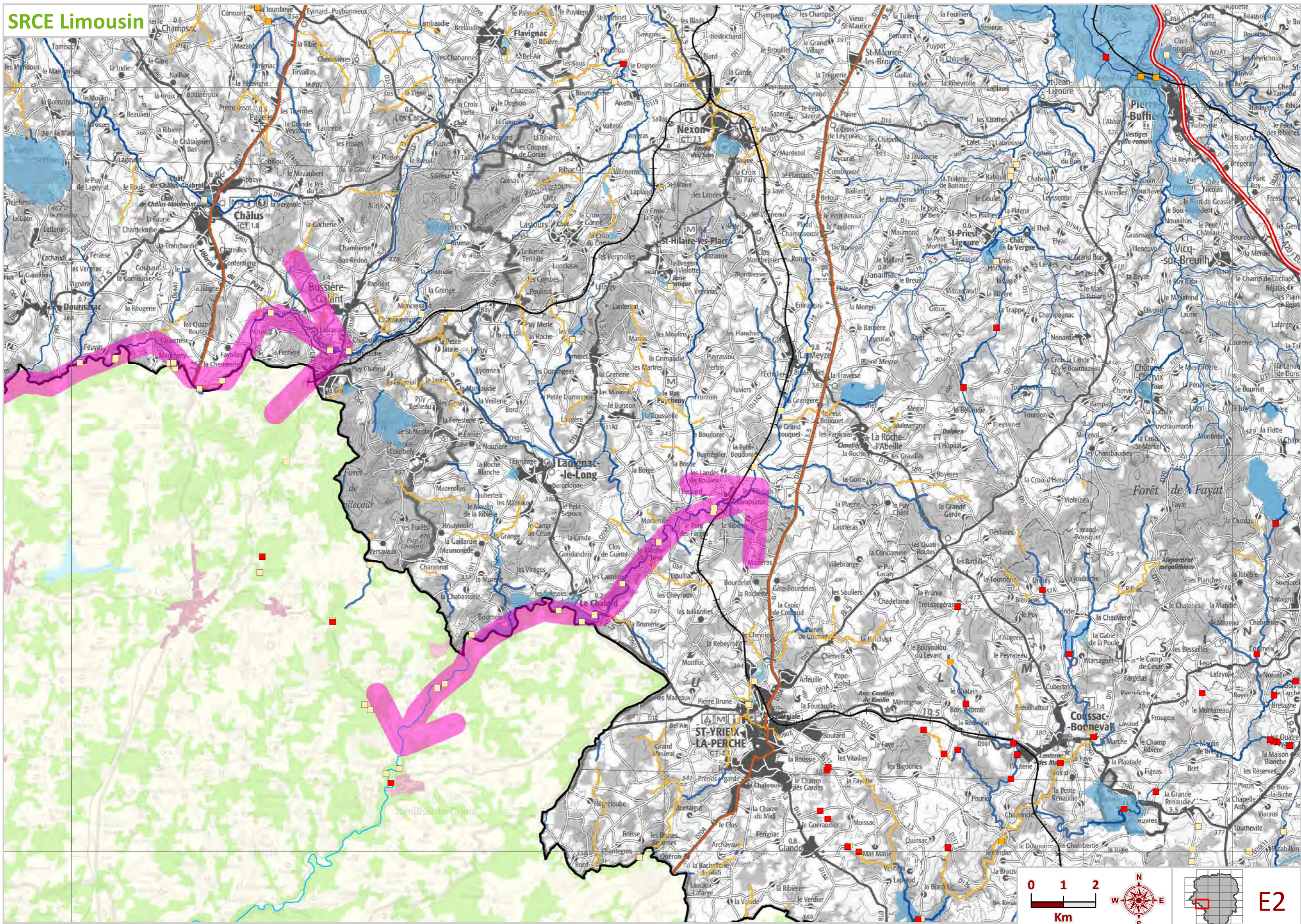


0 1 2 Km

**E1**

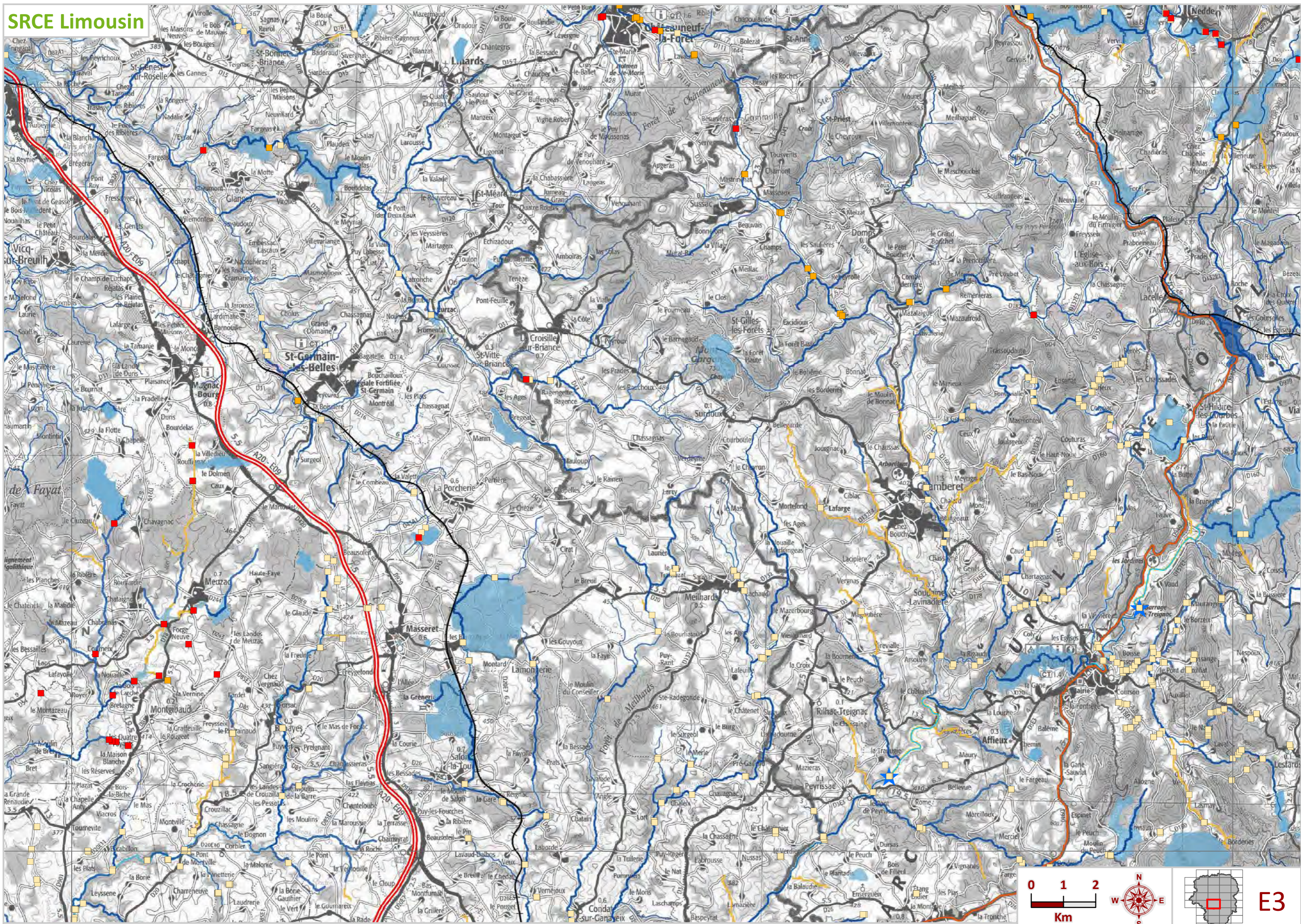


# SRCE Limousin

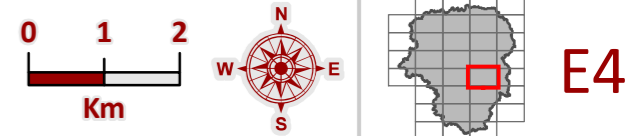
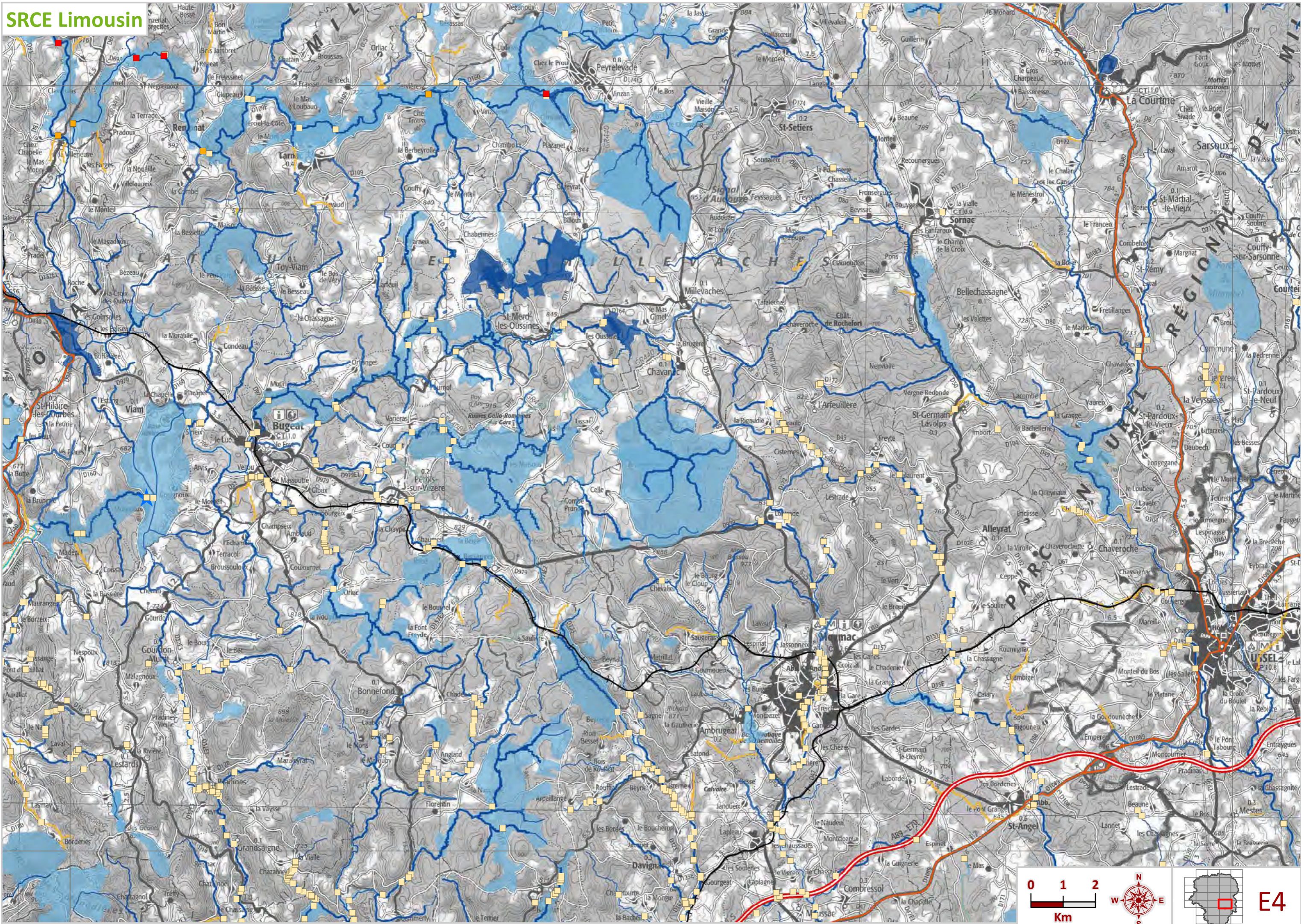




# SRCE Limousin

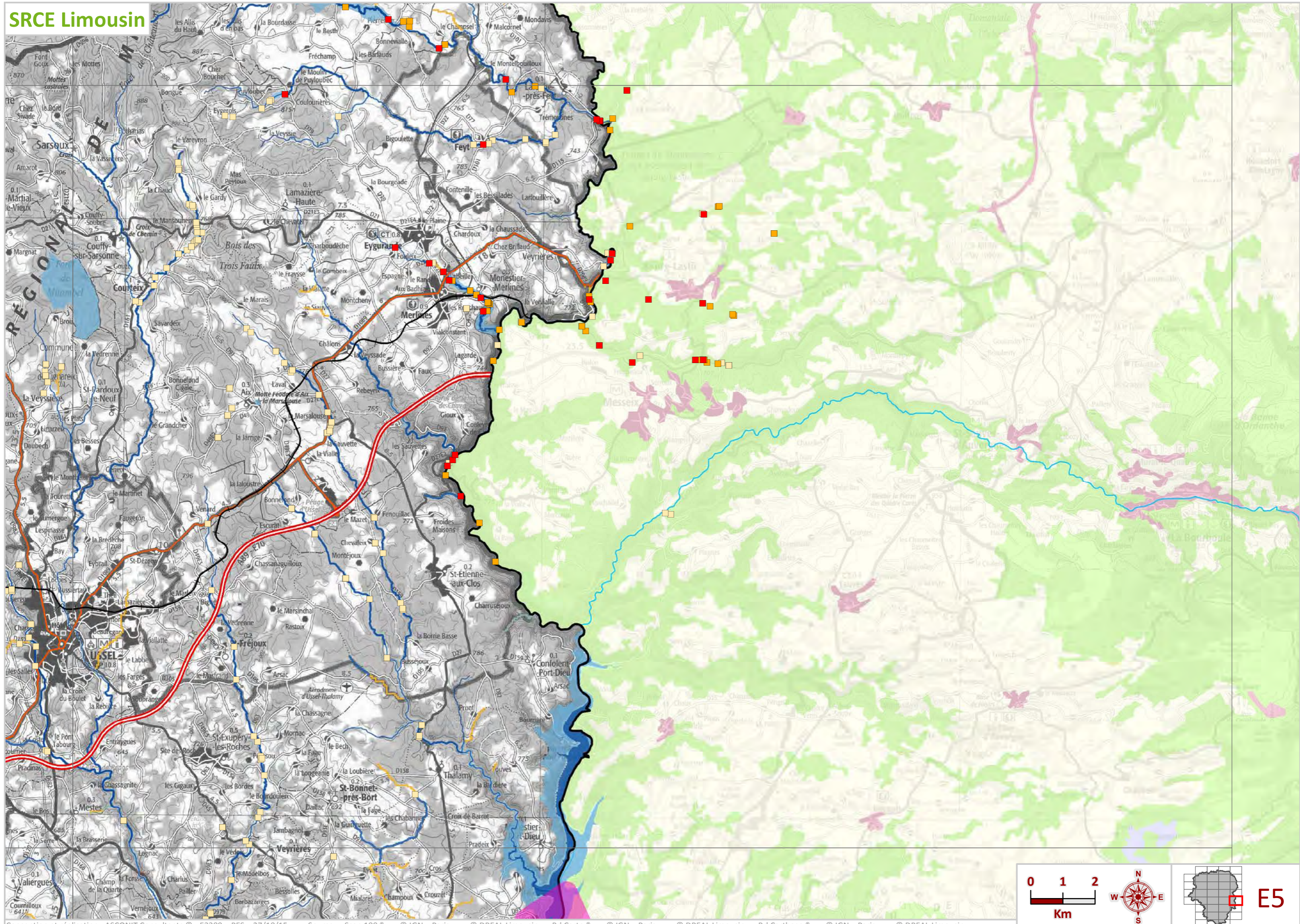








# SRCE Limousin

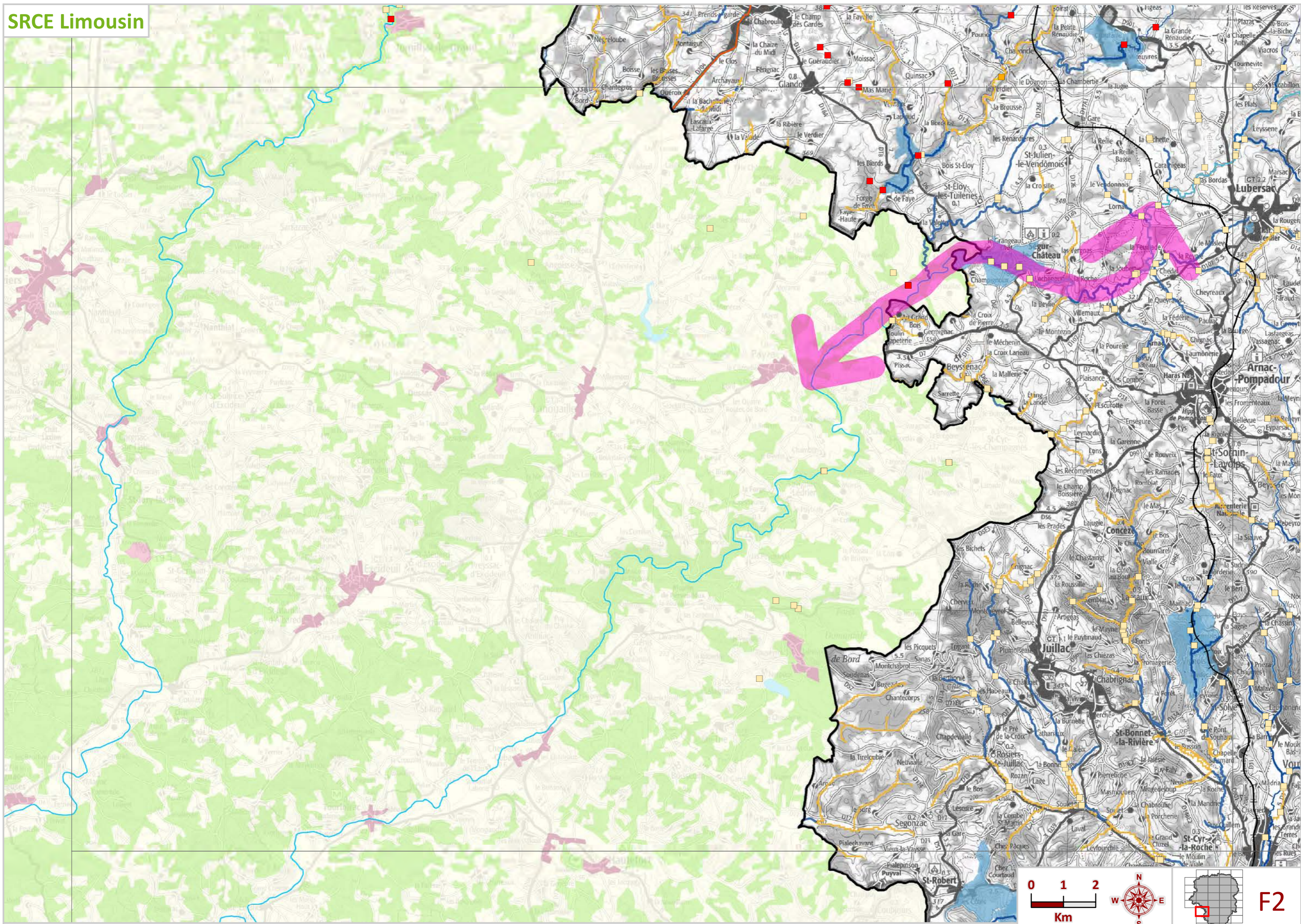


0 1 2  
Km

E5



# SRCE Limousin

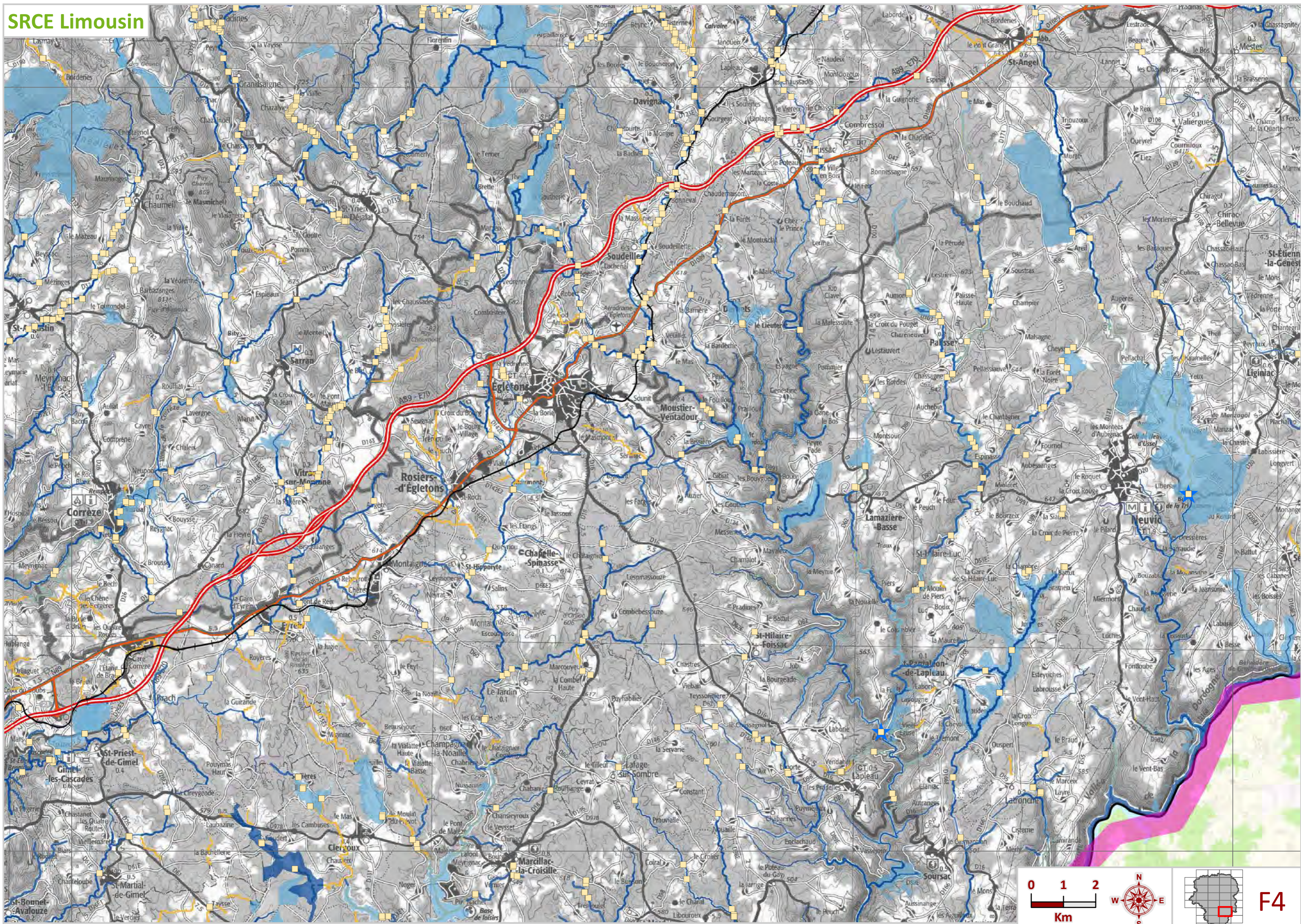








# SRCE Limousin

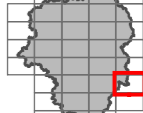
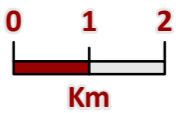
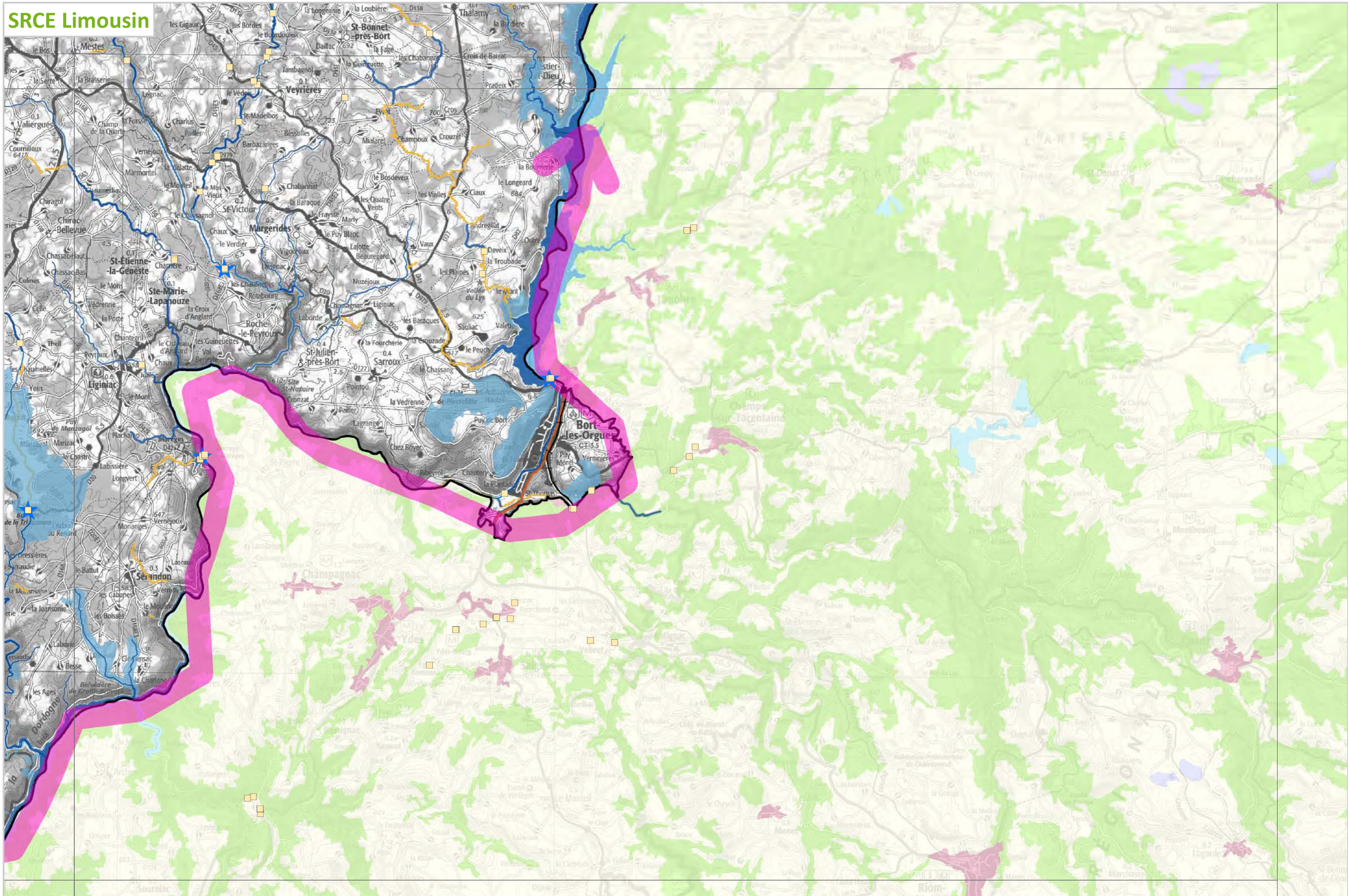


0 1 2 Km

F4



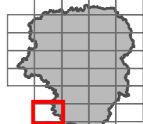
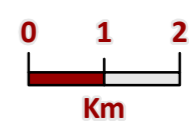
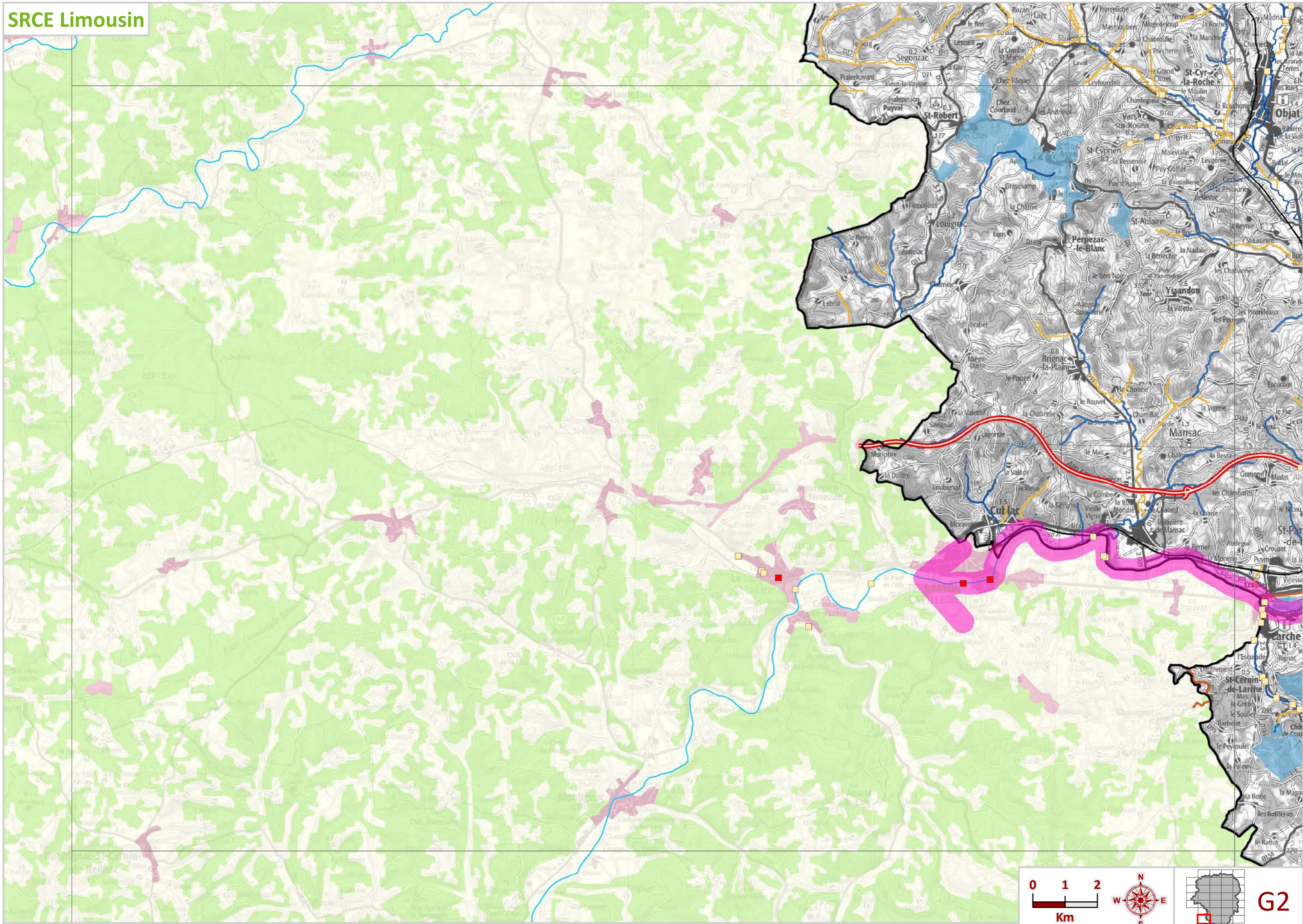
# SRCE Limousin



F5



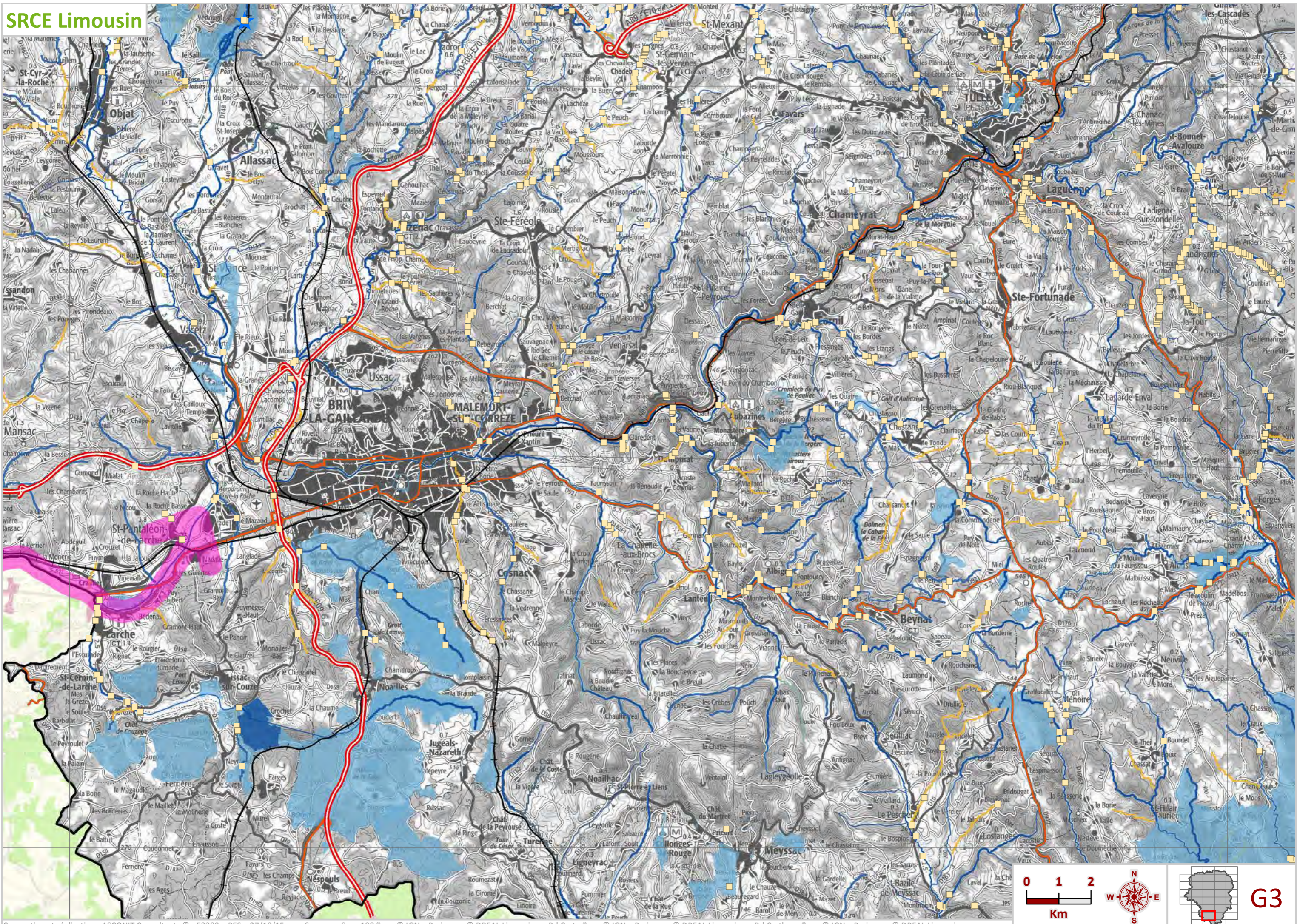
# SRCE Limousin



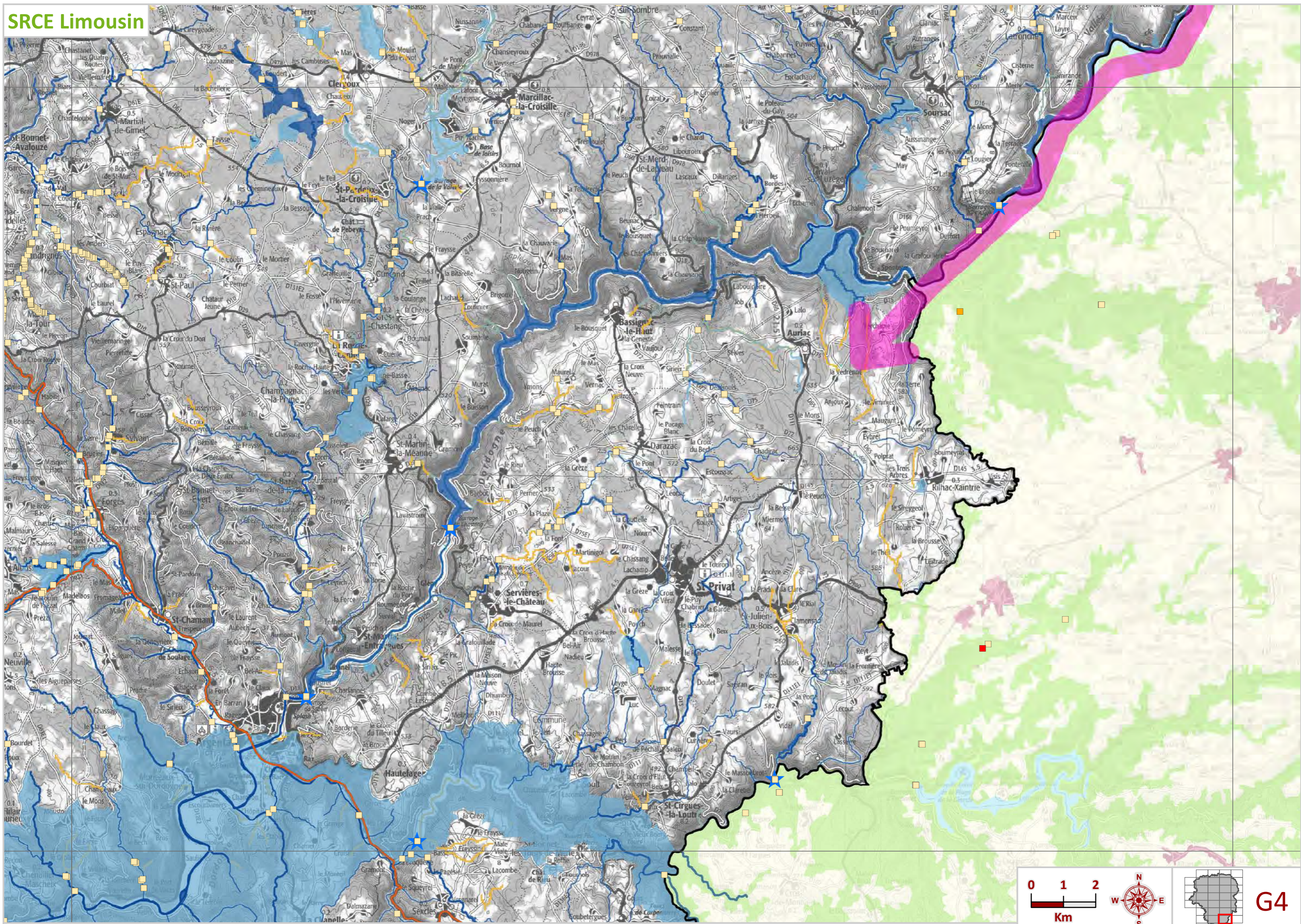
G2



# SRCE Limousin







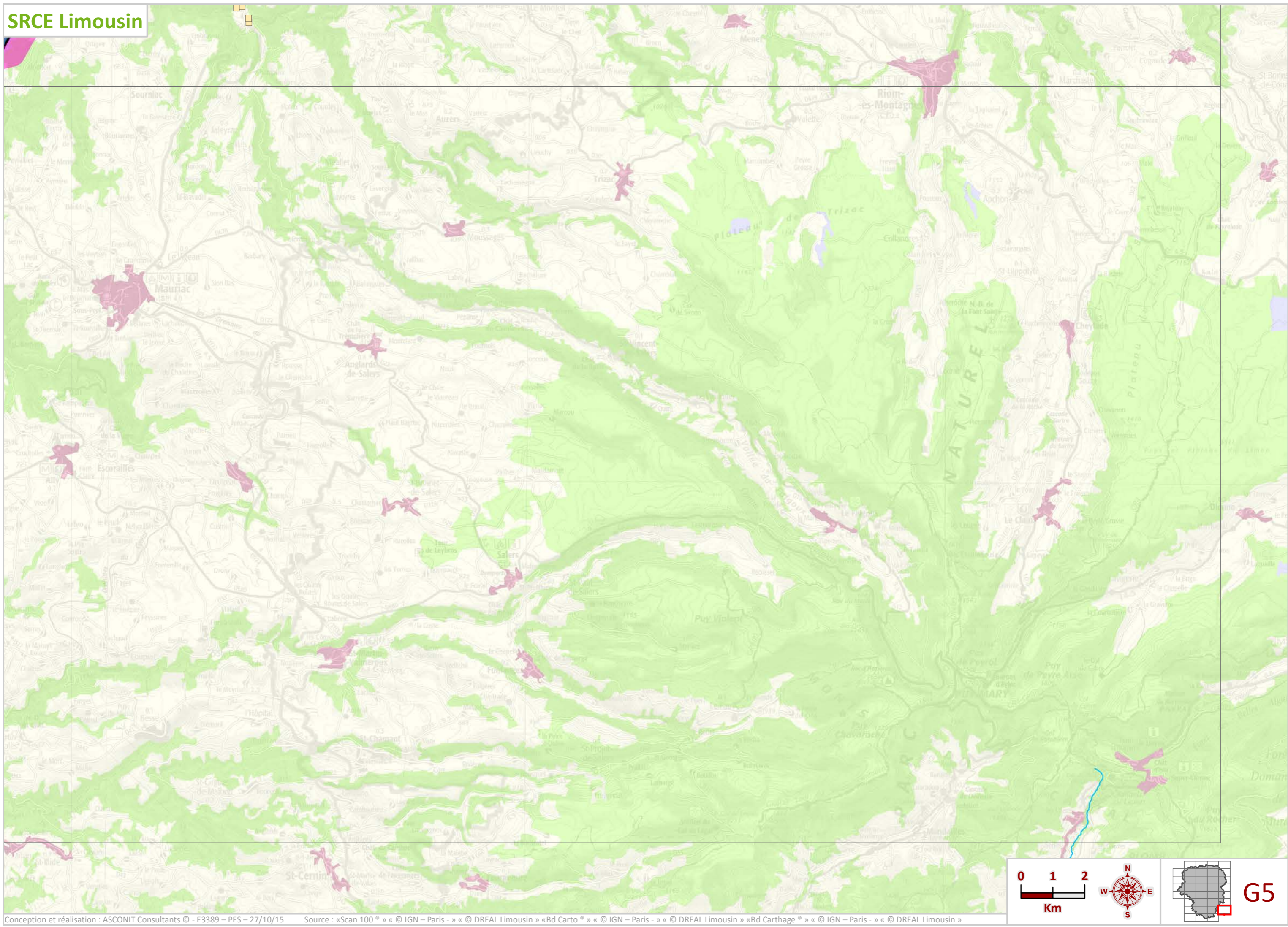
0 1 2 Km

W N E S

G4



# SRCE Limousin

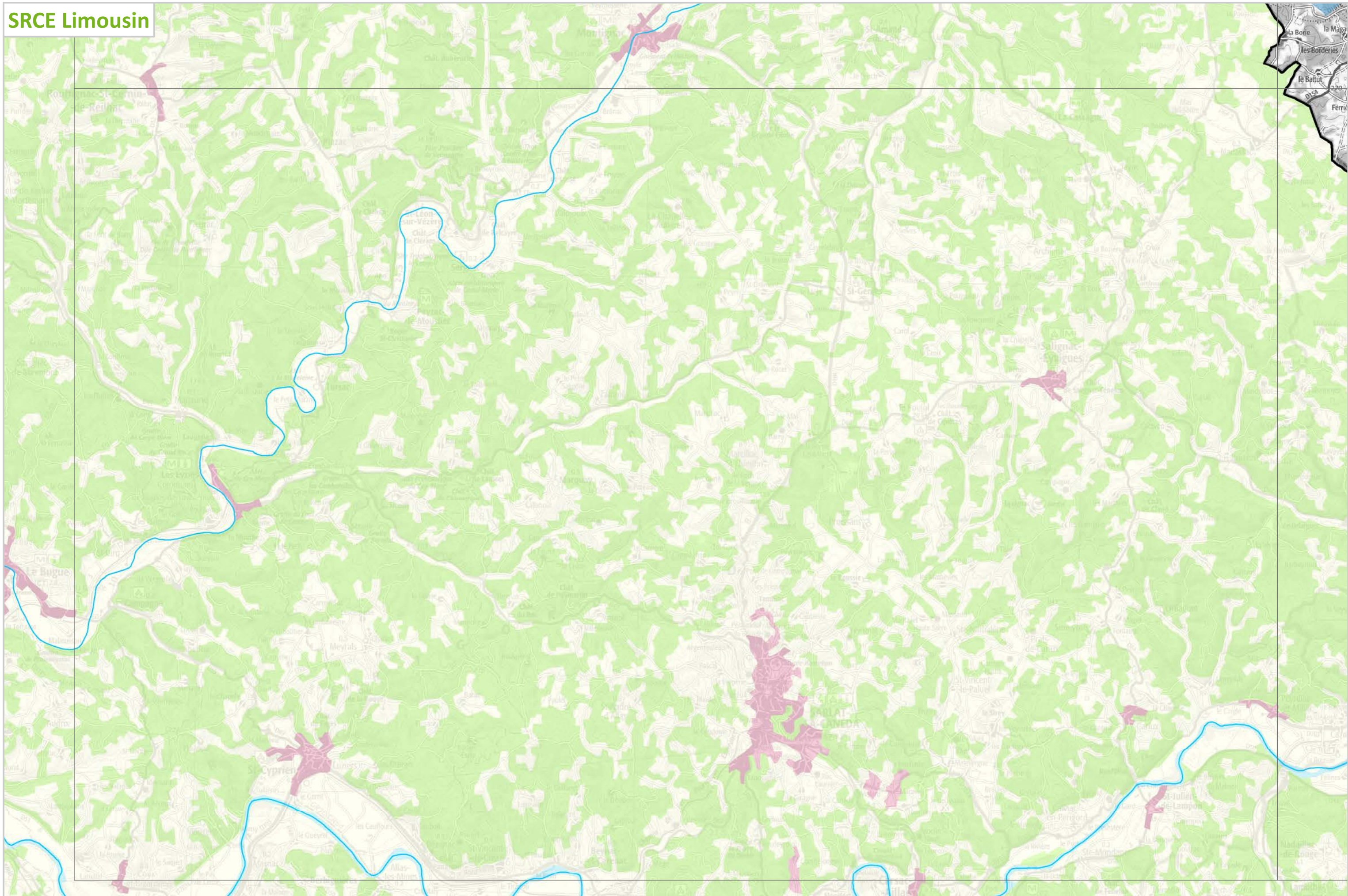


0 1 2  
Km

G5



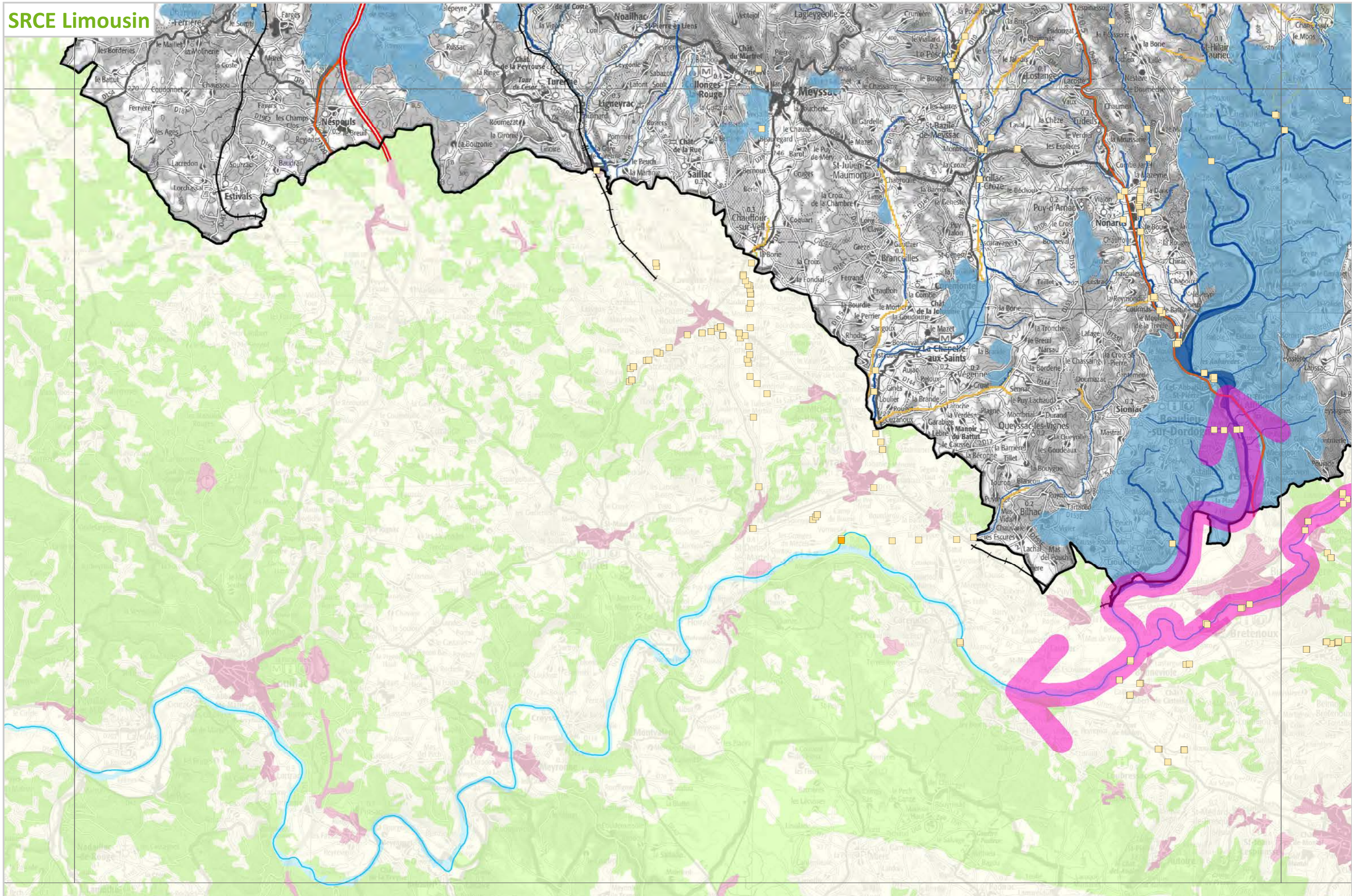
# SRCE Limousin



0 1 2  
Km

**H2**





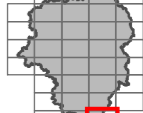
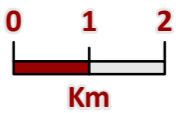
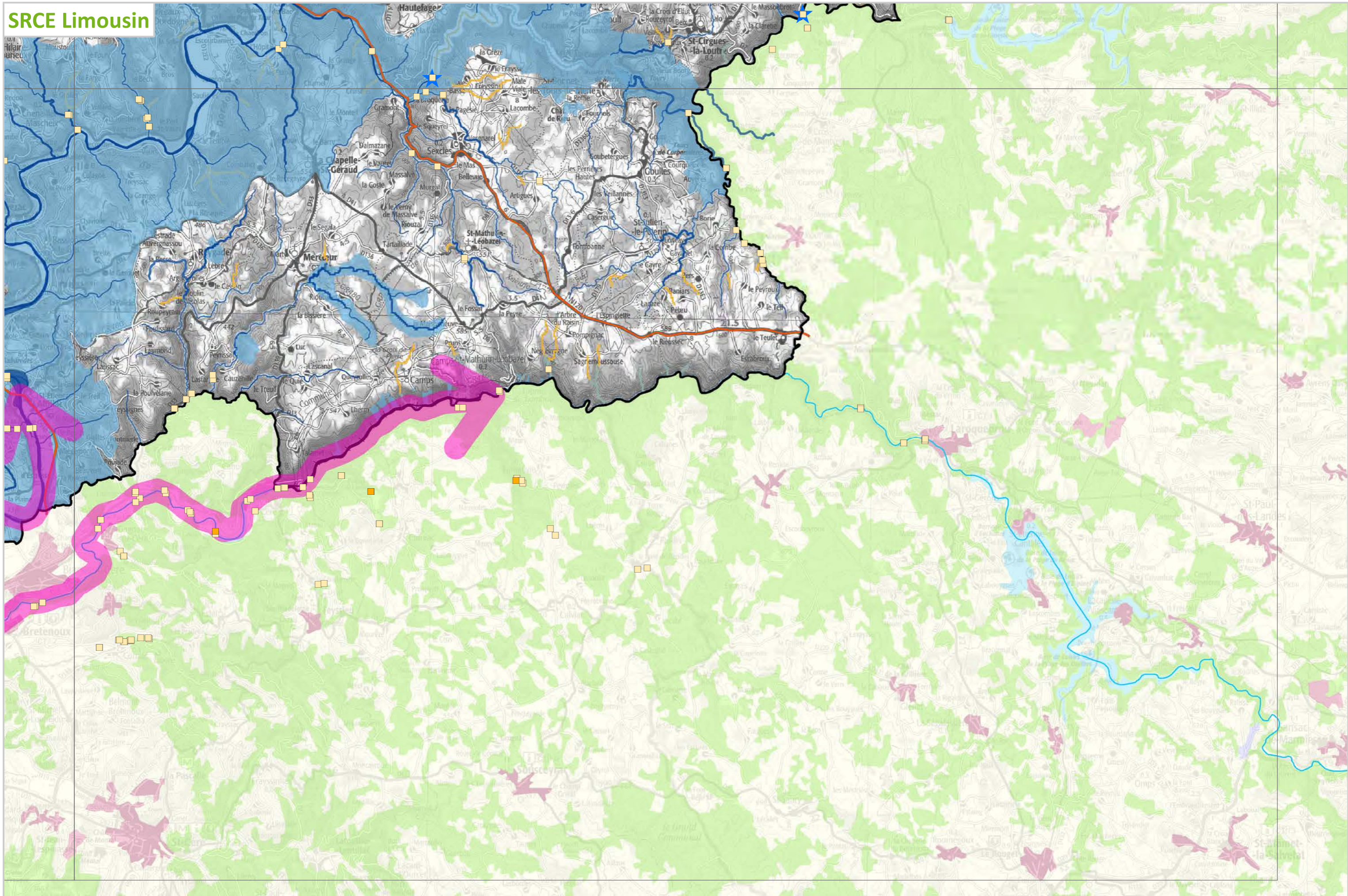
0 1 2 Km

W N E S

H3



# SRCE Limousin



H4